

TAX MAPS

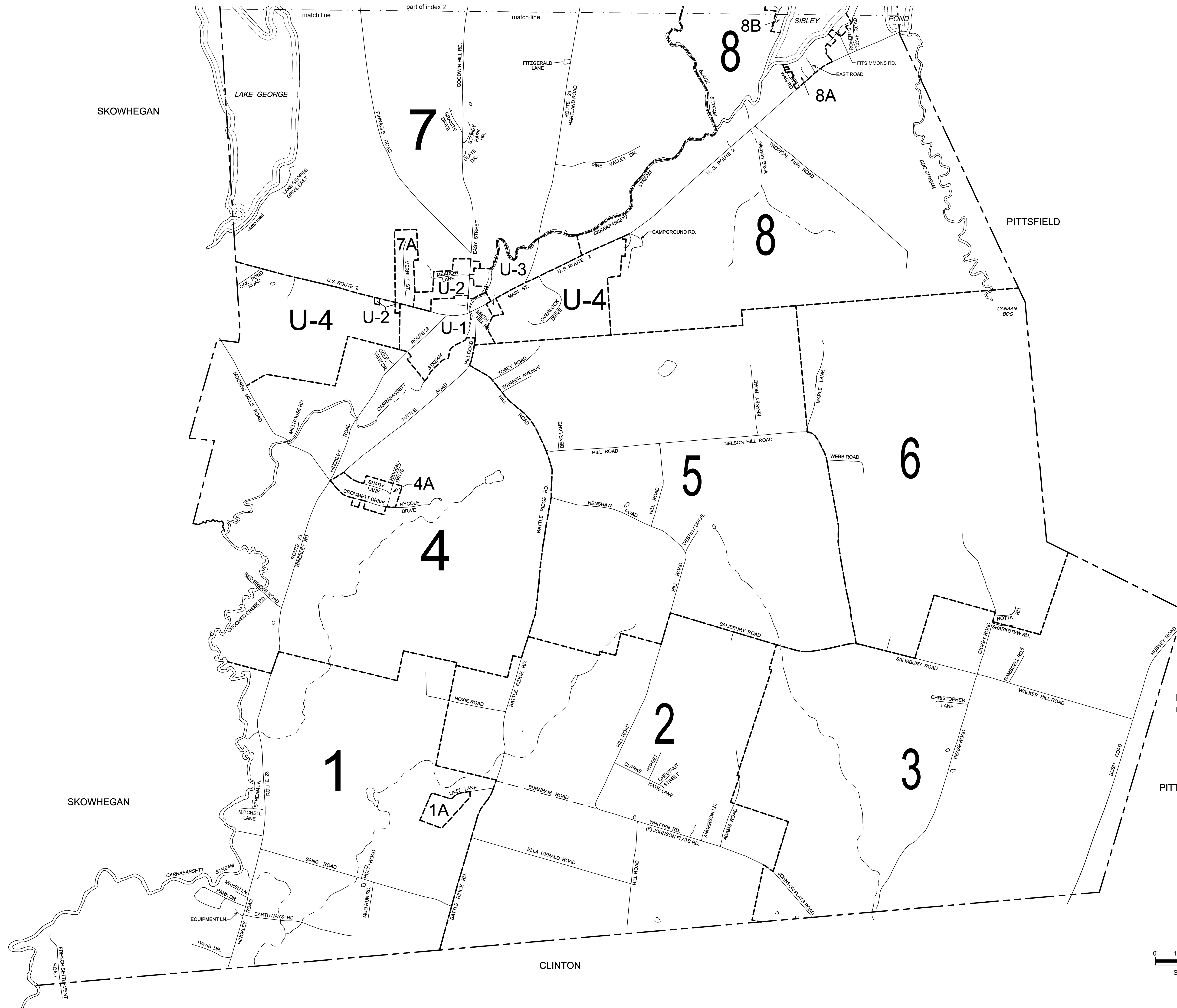
TOWN OF CANAAN

SOMERSET COUNTY, MAINE



ORIGINAL MAPS PREPARED BY
CENTRAL MAINE SURVEYING
1979

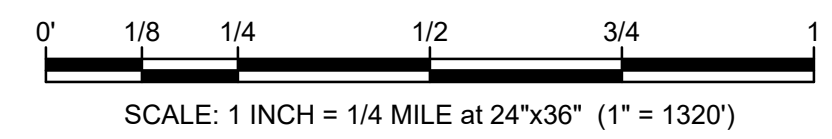
UPDATED BY
R.J. BUTLER
HARTLAND, ME.

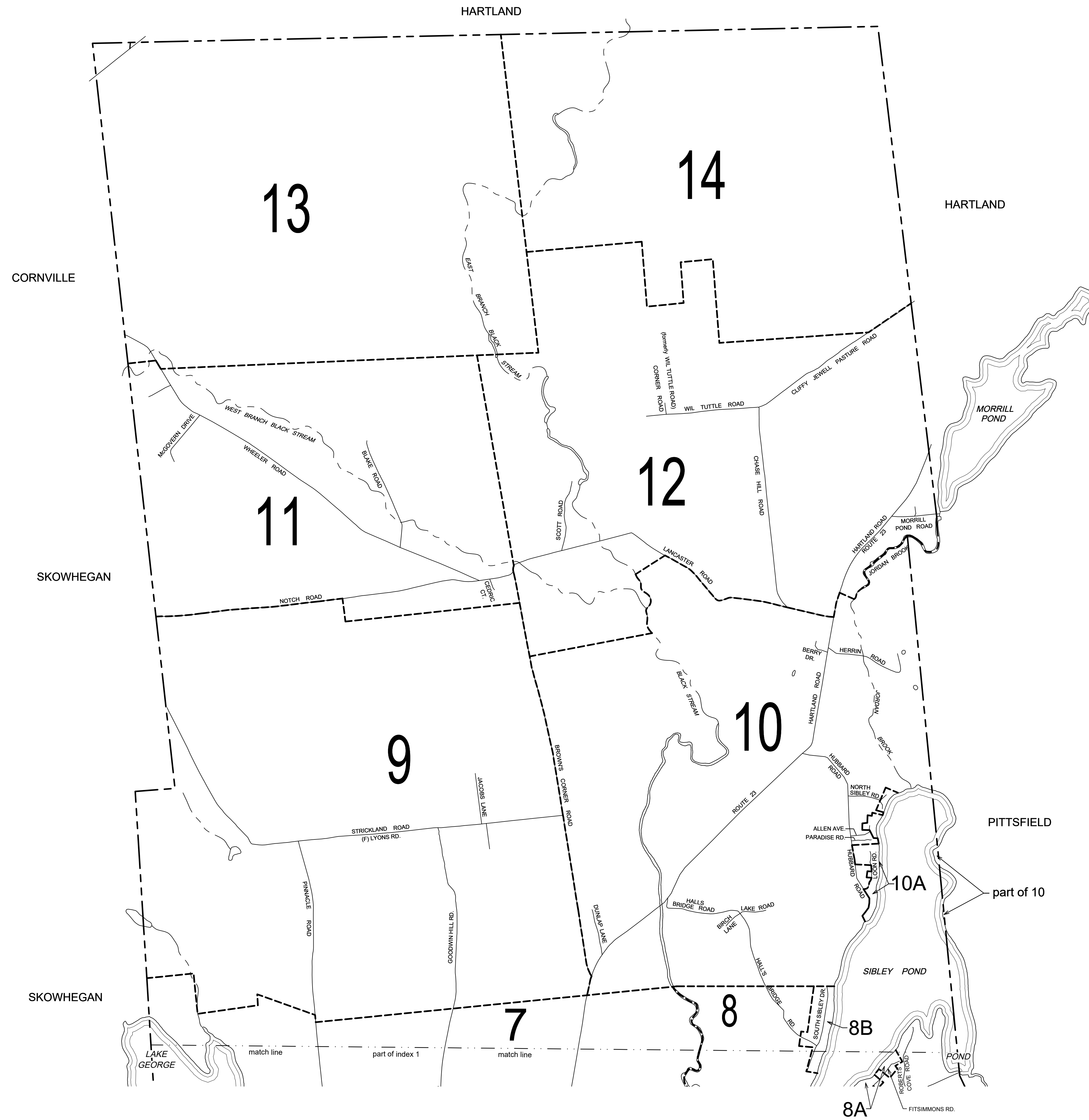


For assessment purposes only,
not to be used for conveyances.

TAX MAP
TOWN OF CANAAN
 SOMERSET COUNTY, MAINE
 ORIGINAL MAPS PREPARED BY
 CENTRAL MAINE SURVEYING 1979
 UPDATED BY R. J. BUTLER
 (207) 938-3477 HARTLAND, MAINE

- May 2023 -

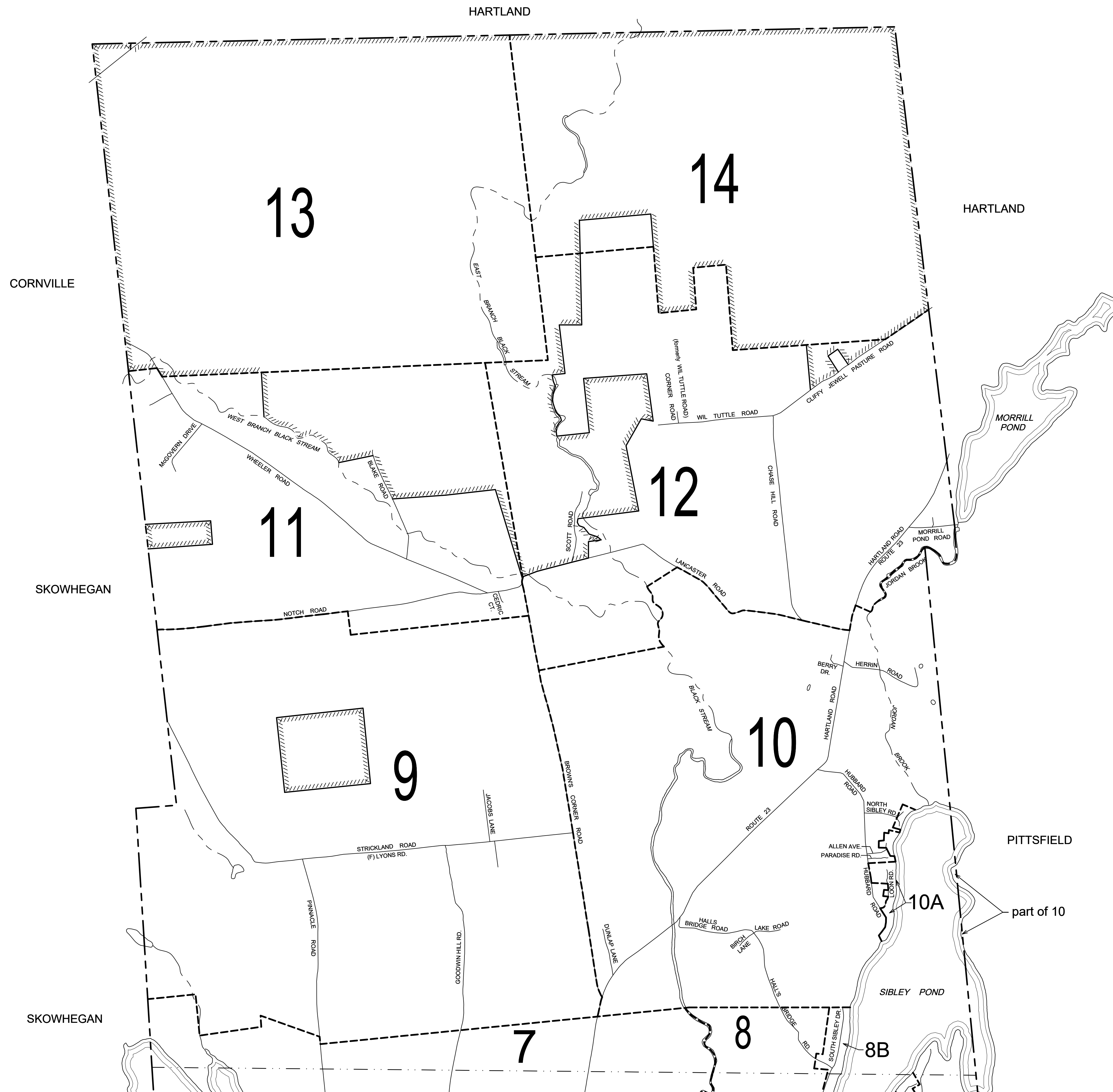




For assessment purposes only,
not to be used for conveyances.

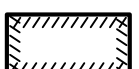
TAX MAP
TOWN OF CANAAN
 SOMERSET COUNTY, MAINE
 ORIGINAL MAPS PREPARED BY
 CENTRAL MAINE SURVEYING 1979
 UPDATED BY R. J. BUTLER
 (207) 938-3477 HARTLAND, MAINE
 - May 2023 -

0' 1/8 1/4 1/2 3/4 1
 SCALE: 1 INCH = 1/4 MILE AT 24"x36" (1" = 1320')

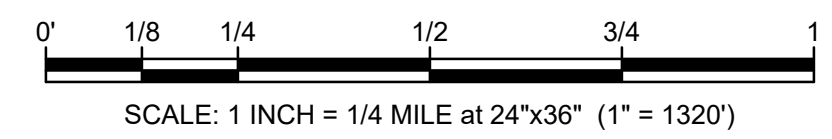


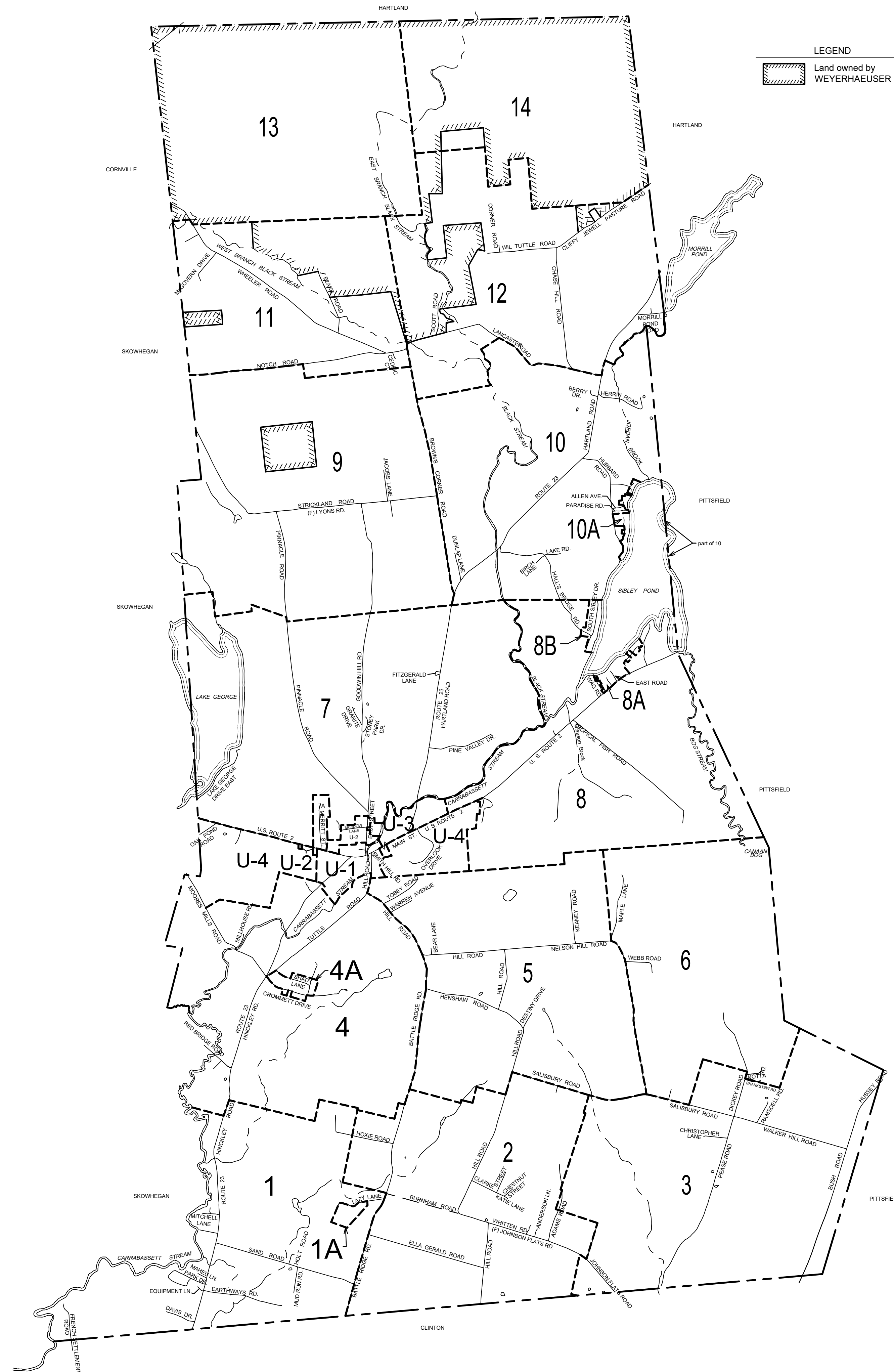
For assessment purposes only,
not to be used for conveyances.

LEGEND

 Land owned by WEYERHAEUSER COMPANY

TAX MAP
TOWN OF CANAAN
 SOMERSET COUNTY, MAINE
 ORIGINAL MAPS PREPARED BY
 CENTRAL MAINE SURVEYING 1979
 UPDATED BY R. J. BUTLER
 (207) 938-3477 HARTLAND, MAINE
 - May 2023 -

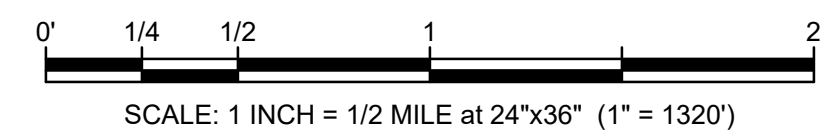




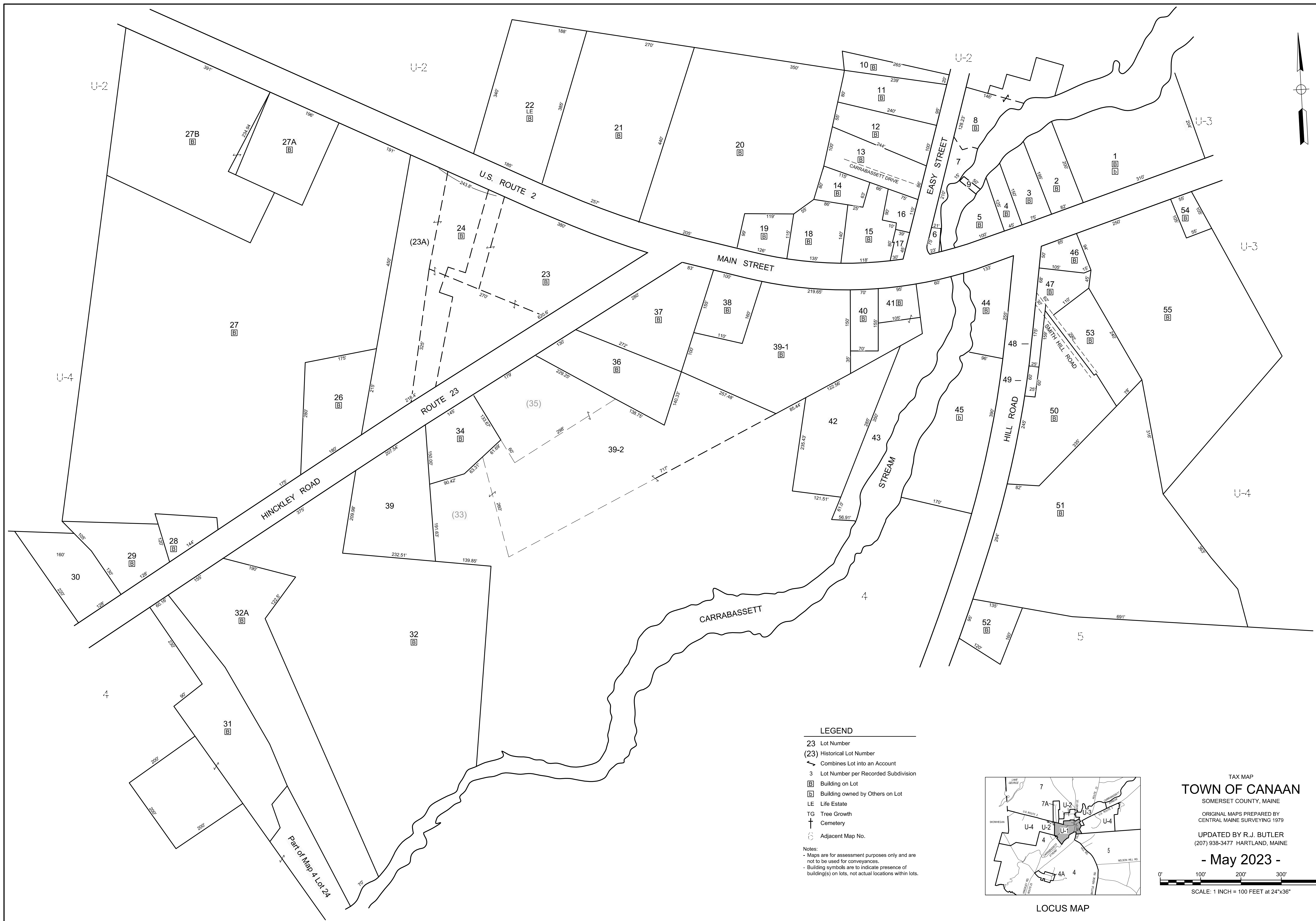
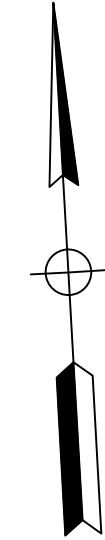
LEGEND
 [Hatched Box] Land owned by WEYERHAEUSER COMPANY

For assessment purposes only,
 not to be used for conveyances.

TAX MAP
TOWN OF CANAAN
 SOMERSET COUNTY, MAINE
 ORIGINAL MAPS PREPARED BY
 CENTRAL MAINE SURVEYING 1979
 UPDATED BY R. J. BUTLER
 (207) 938-3477 HARTLAND, MAINE
 - May 2023 -



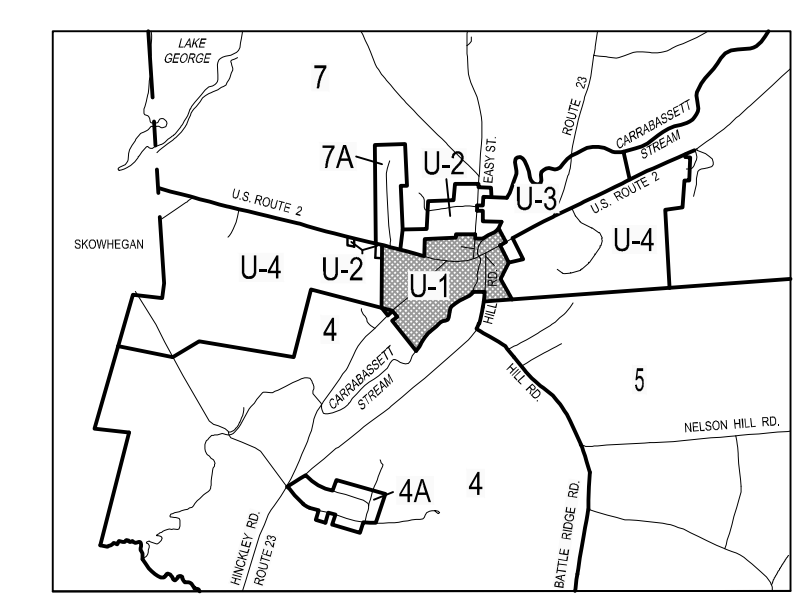
INDEX



LEGEND

- 23 Lot Number
- (23) Historical Lot Number
- ↔ Combines Lot into an Account
- 3 Lot Number per Recorded Subdivision
- [B] Building on Lot
- [O] Building owned by Others on Lot
- LE Life Estate
- TG Tree Growth
- † Cemetery
- ⊕ Adjacent Map No.

Notes:
 - Maps are for assessment purposes only and are not to be used for conveyances.
 - Building symbols are to indicate presence of building(s) on lots, not actual locations within lots.

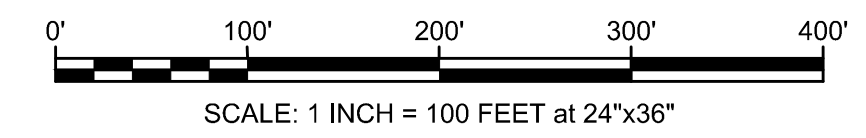


LOCUS MAP

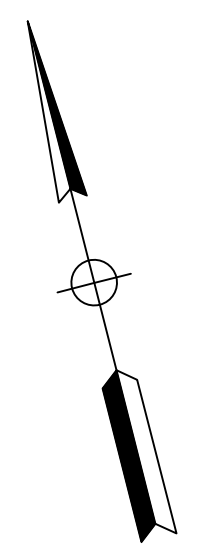
TAX MAP
TOWN OF CANAAN

SOMERSET COUNTY, MAINE
 ORIGINAL MAPS PREPARED BY
 CENTRAL MAINE SURVEYING 1979
 UPDATED BY R.J. BUTLER
 (207) 938-3477 HARTLAND, MAINE

- May 2023 -

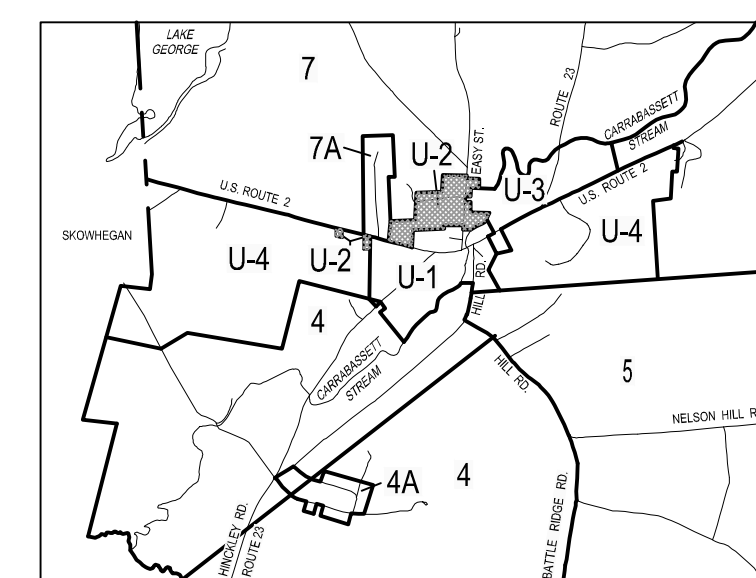


SCALE: 1 INCH = 100 FEET at 24"x36"



- LEGEND**
- 23 Lot Number
 - (23) Historical Lot Number
 - ↔ Combines Lot into an Account
 - 3 Lot Number per Recorded Subdivision
 - [B] Building on Lot
 - [D] Building owned by Others on Lot
 - LE Life Estate
 - TG Tree Growth
 - ⊕ Cemetery
 - Ⓞ Adjacent Map No.

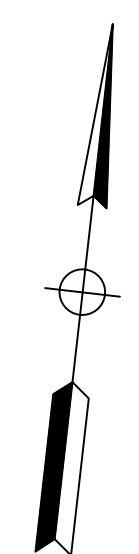
Notes:
 - Maps are for assessment purposes only and are not to be used for conveyances.
 - Building symbols are to indicate presence of building(s) on lots, not actual locations within lots.



LOCUS MAP

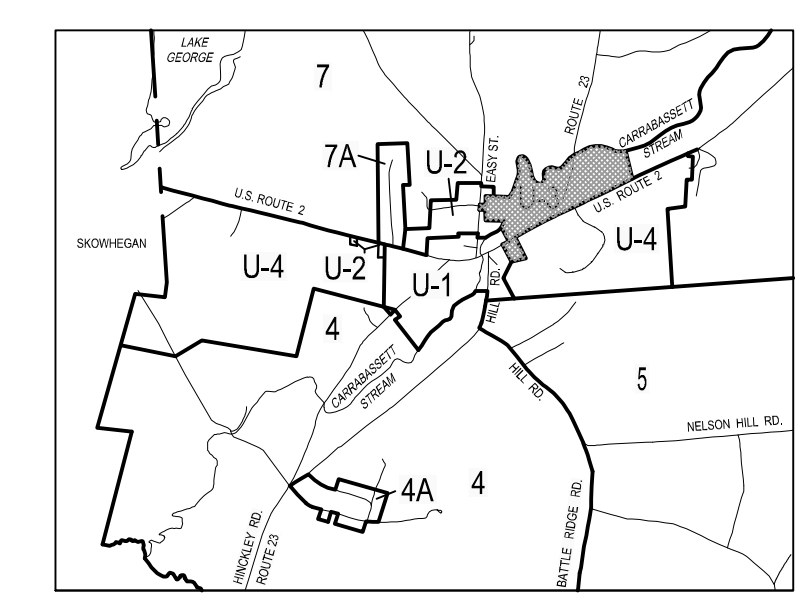
TAX MAP
TOWN OF CANAAN
 SOMERSET COUNTY, MAINE
 ORIGINAL MAPS PREPARED BY
 CENTRAL MAINE SURVEYING 1979
 UPDATED BY R.J. BUTLER
 (207) 938-3477 HARTLAND, MAINE
 - May 2023 -

 SCALE: 1 INCH = 100 FEET at 24"x36"



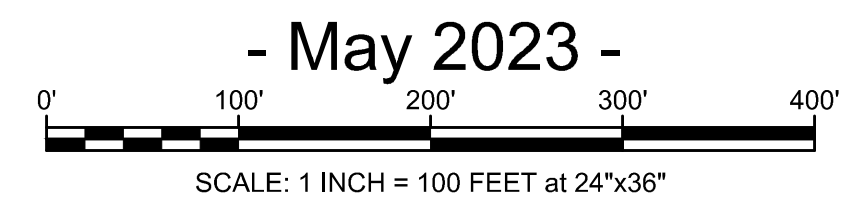
- LEGEND**
- 23 Lot Number
 - (23) Historical Lot Number
 - ↔ Combines Lot into an Account
 - 3 Lot Number per Recorded Subdivision
 - ▣ Building on Lot
 - ▤ Building owned by Others on Lot
 - LE Life Estate
 - TG Tree Growth
 - † Cemetery
 - ⊕ Adjacent Map No.

Notes:
 - Maps are for assessment purposes only and are not to be used for conveyances.
 - Building symbols are to indicate presence of building(s) on lots, not actual locations within lots.

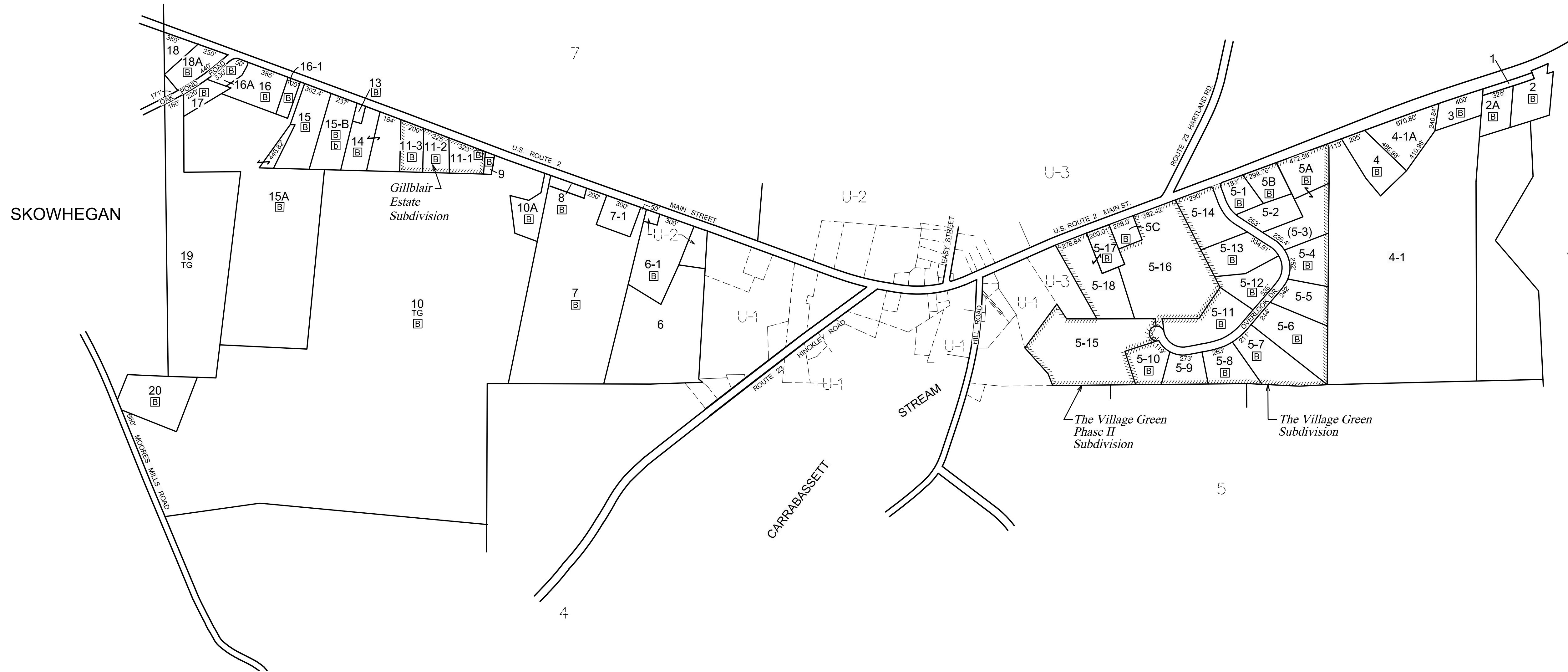
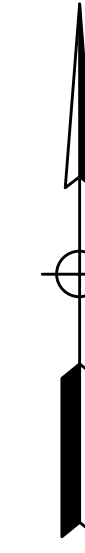


LOCUS MAP

TAX MAP
TOWN OF CANAAN
 SOMERSET COUNTY, MAINE
 ORIGINAL MAPS PREPARED BY
 CENTRAL MAINE SURVEYING 1979
 UPDATED BY R.J. BUTLER
 (207) 938-3477 HARTLAND, MAINE

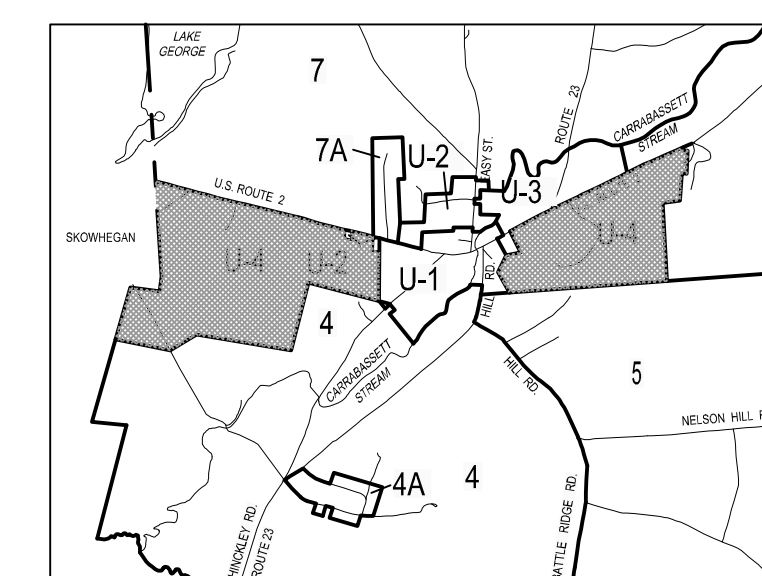


- May 2023 -



- LEGEND**
- 23 Lot Number
 - (23) Historical Lot Number
 - ↔ Combines Lot into an Account
 - 3 Lot Number per Recorded Subdivision
 - [B] Building on Lot
 - [O] Building owned by Others on Lot
 - LE Life Estate
 - TG Tree Growth
 - † Cemetery
 - ⊕ Adjacent Map No.

Notes:
 - Maps are for assessment purposes only and are not to be used for conveyances.
 - Lot Tables shown on Maps are unofficial. See Assessor's records for official information.
 - Building symbols are to indicate presence of building(s) on lots, not actual locations within lots.



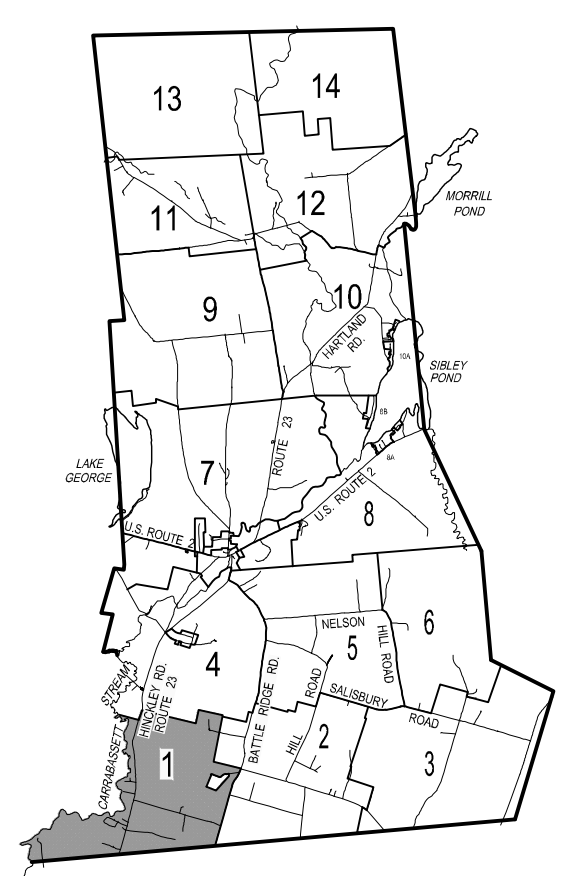
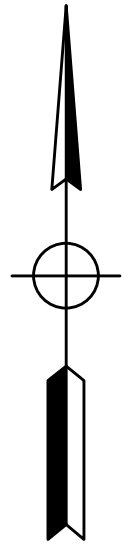
LOCUS MAP

TAX MAP
TOWN OF CANAAN
 SOMERSET COUNTY, MAINE
 ORIGINAL MAPS PREPARED BY
 CENTRAL MAINE SURVEYING 1979
 UPDATED BY R.J. BUTLER
 (207) 938-3477 HARTLAND, MAINE
- May 2023 -

SCALE: 1 INCH = 500 FEET at 24"x36"

- LEGEND**
- 23 Lot Number
 - (23) Historical Lot Number
 - ↔ Combines Lot into an Account
 - 3 Lot Number per Recorded Subdivision
 - ▣ Building on Lot
 - ▤ Building owned by Others on Lot
 - LE Life Estate
 - TG Tree Growth
 - † Cemetery
 - ⊕ Adjacent Map No.

Notes:
 - Maps are for assessment purposes only and are not to be used for conveyances.
 - Building symbols are to indicate presence of building(s) on lots, not actual locations within lots.

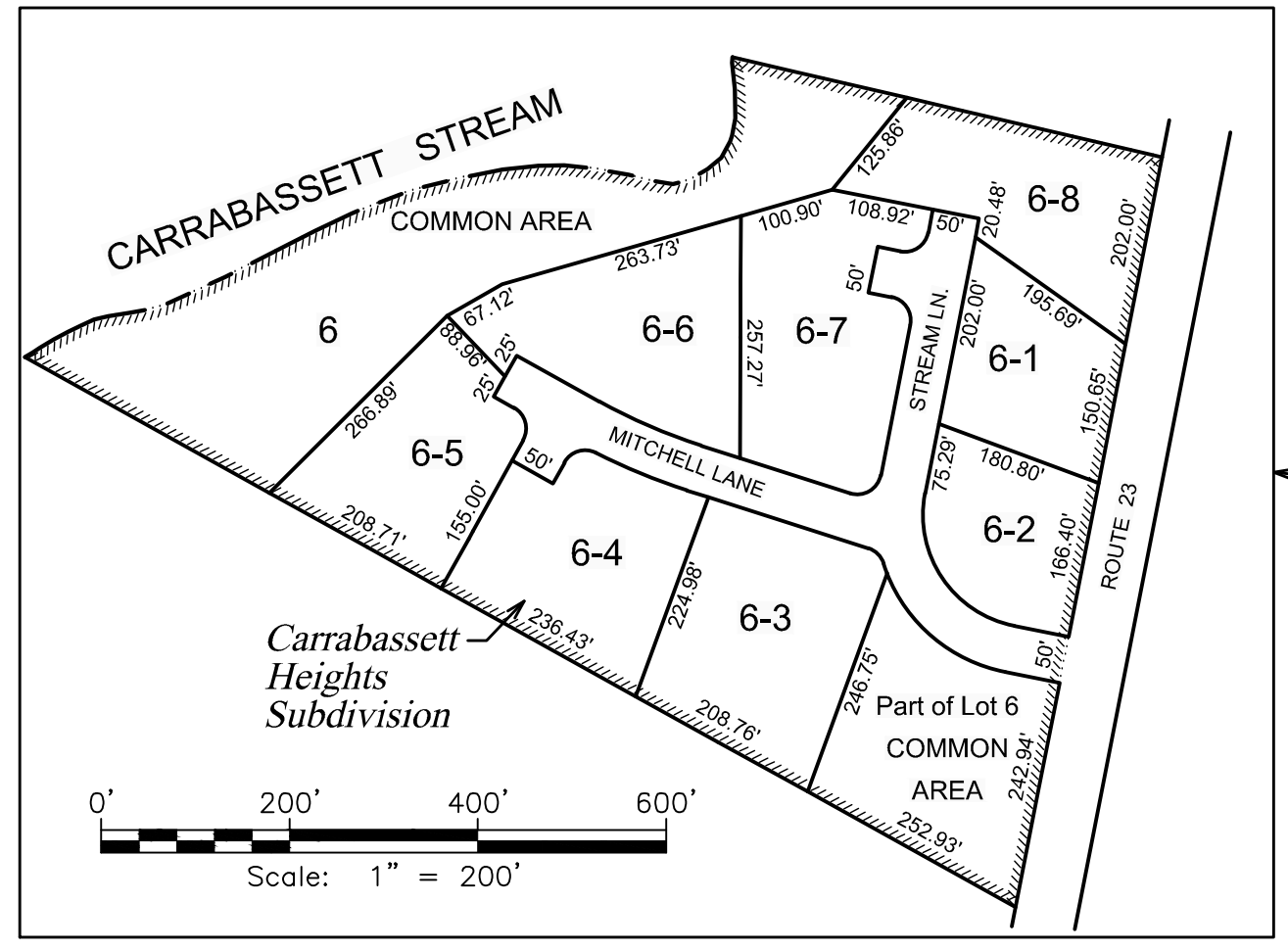
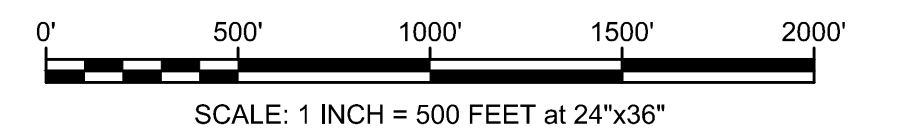


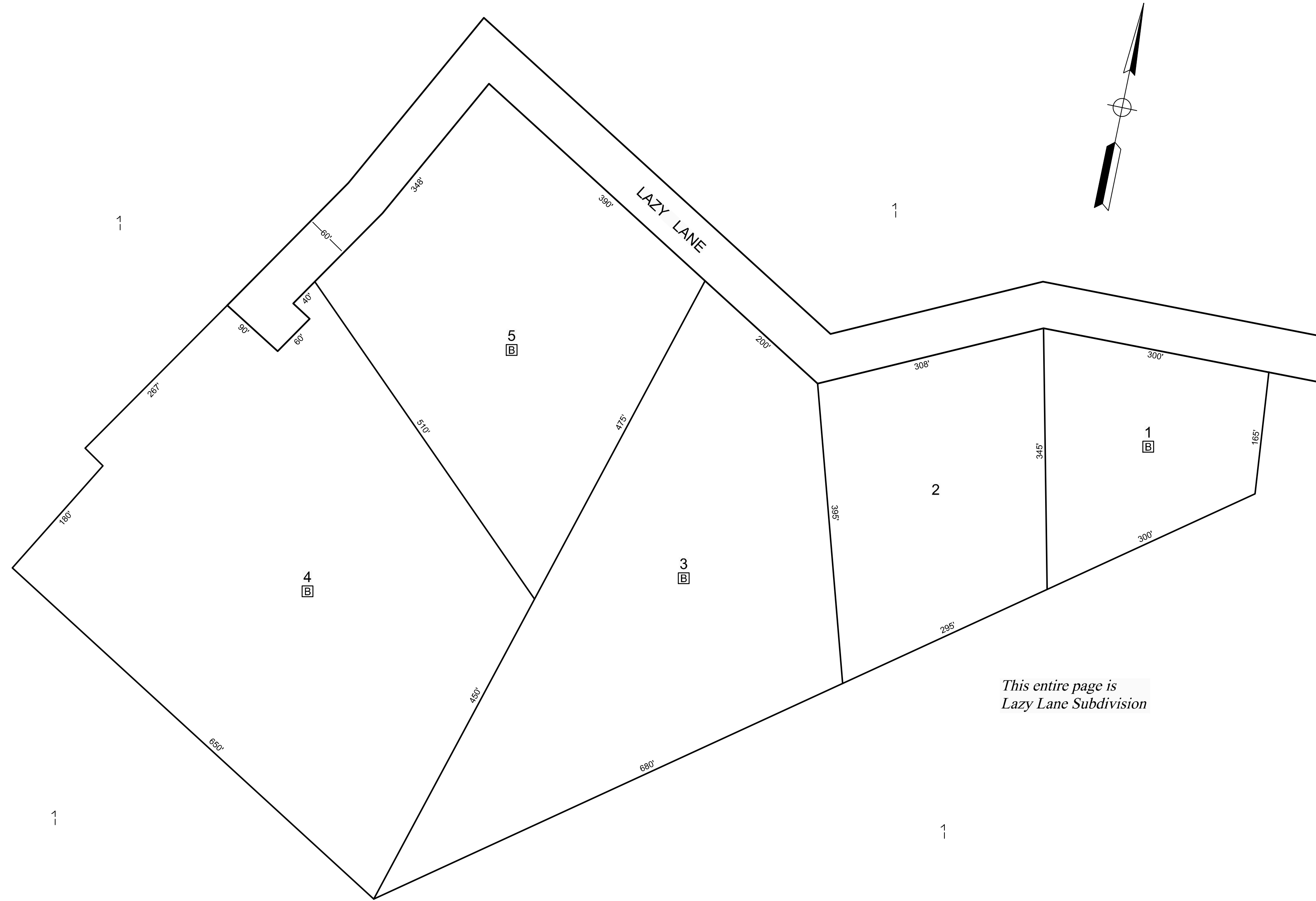
TAX MAP
TOWN OF CANAAN
 SOMERSET COUNTY, MAINE

ORIGINAL MAPS PREPARED BY
 CENTRAL MAINE SURVEYING 1979

UPDATED BY R. J. BUTLER
 (207) 938-3477 HARTLAND, MAINE

- May 2023 -



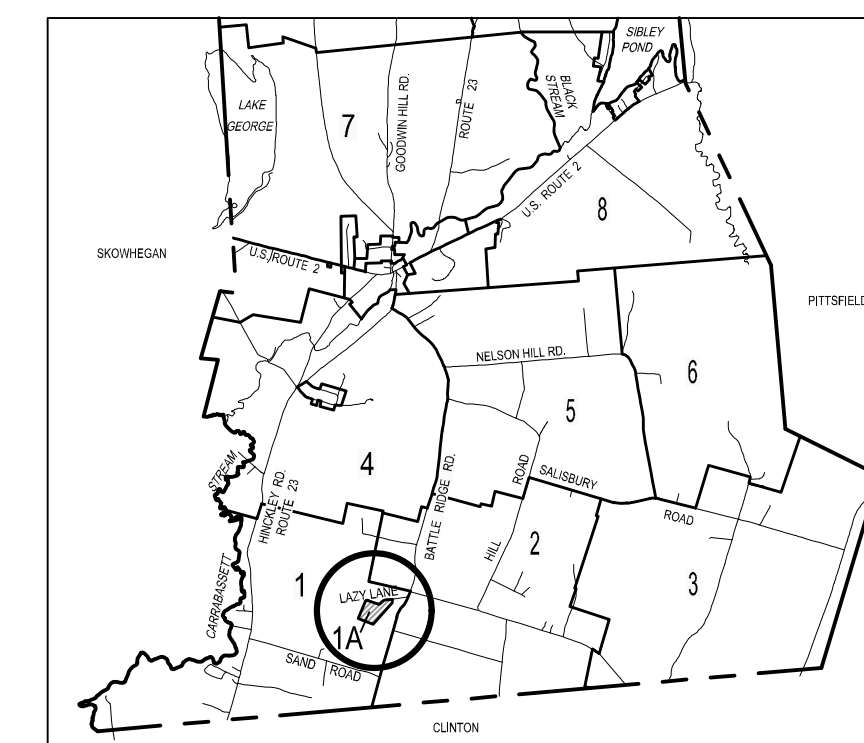


This entire page is
Lazy Lane Subdivision

LEGEND

- 23 Lot Number
- (23) Historical Lot Number
- ↔ Combines Lot into an Account
- 3 Lot Number per Recorded Subdivision
- ▢ Building on Lot
- ⊠ Building owned by Others on Lot
- LE Life Estate
- TG Tree Growth
- † Cemetery
- ⊕ Adjacent Map No.

Notes:
 - Maps are for assessment purposes only and are not to be used for conveyances.
 - Building symbols are to indicate presence of building(s) on lots, not actual locations within lots.



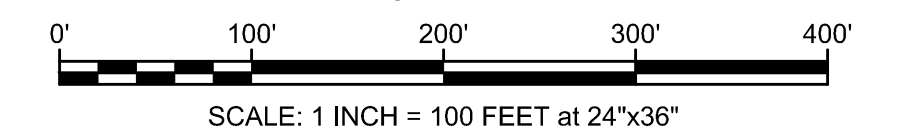
LOCUS MAP

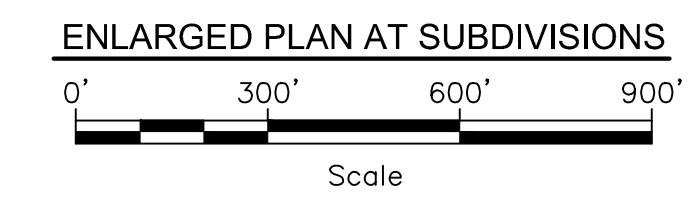
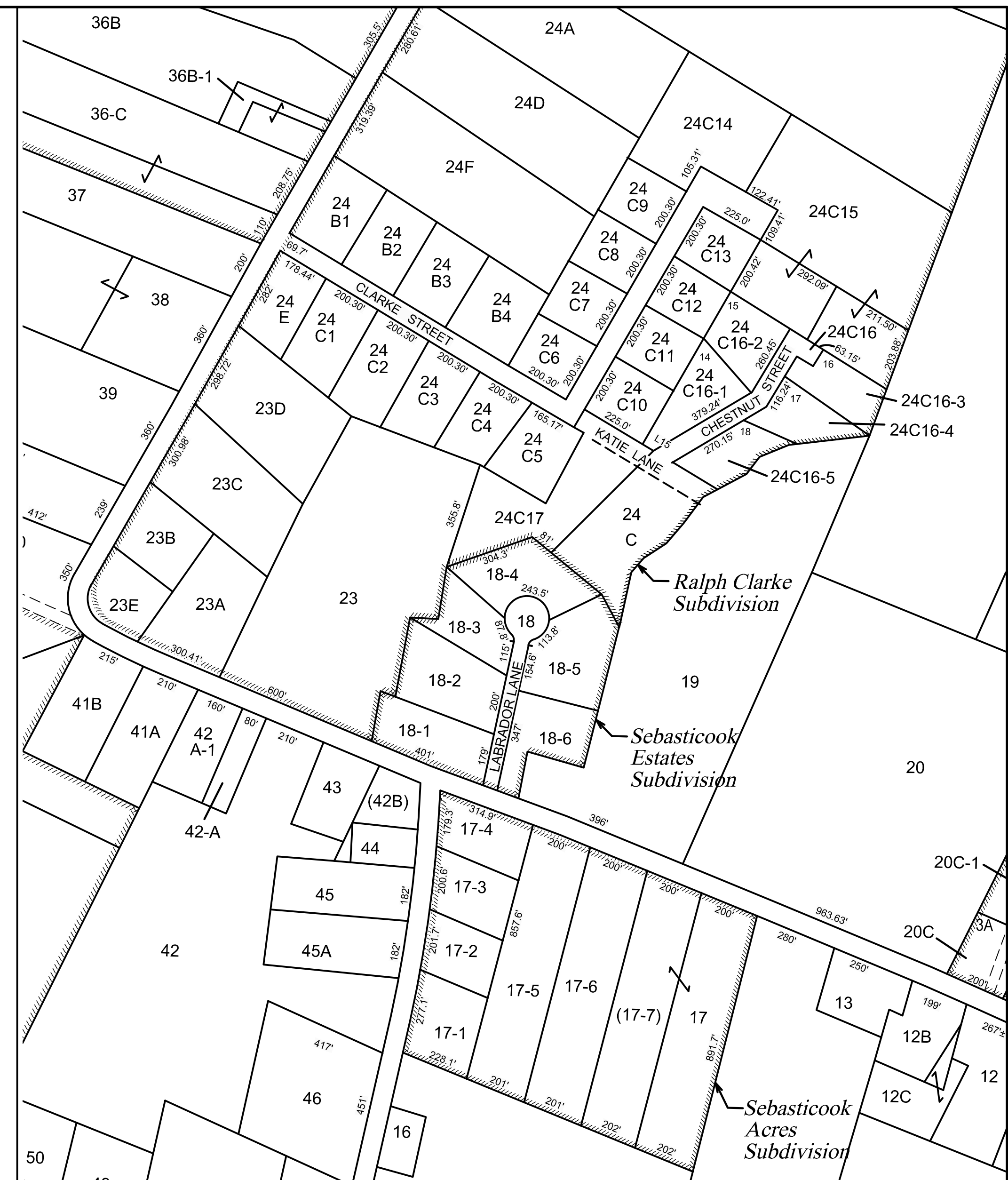
TAX MAP
TOWN OF CANAAN
 SOMERSET COUNTY, MAINE

ORIGINAL MAPS PREPARED BY
 CENTRAL MAINE SURVEYING 1979

UPDATED BY R. J. BUTLER
 (207) 938-3477 HARTLAND, MAINE

- May 2023 -



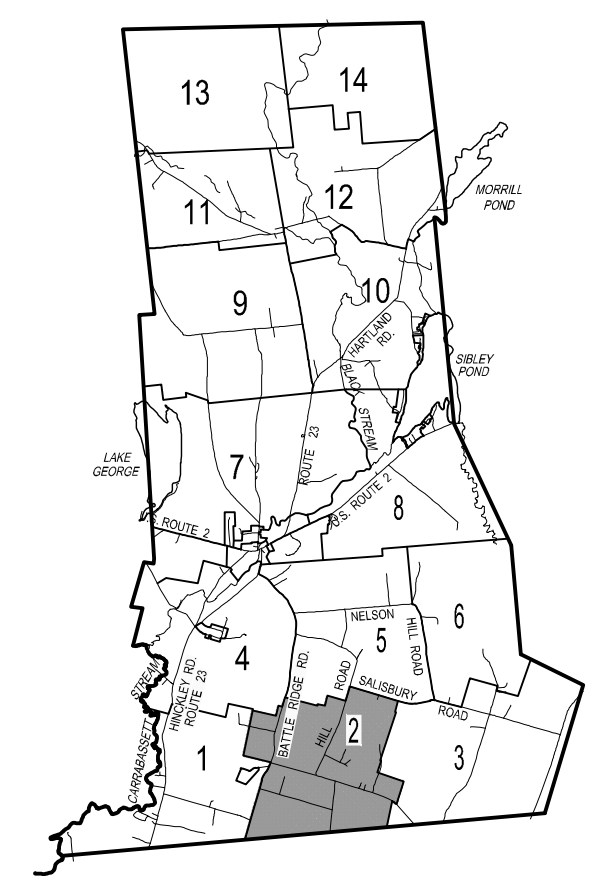
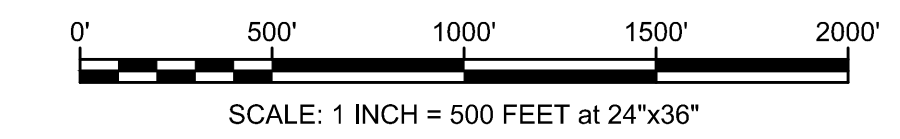


- LEGEND**
- 23 Lot Number
 - (23) Historical Lot Number
 - ↔ Combines Lot into an Account
 - 3 Lot Number per Recorded Subdivision
 - [B] Building on Lot
 - [B] Building owned by Others on Lot
 - LE Life Estate
 - TG Tree Growth
 - † Cemetery
 - ⊕ Adjacent Map No.

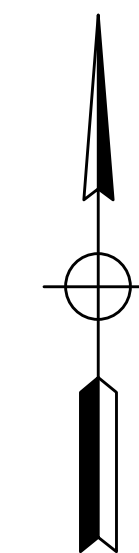
Notes:
 - Maps are for assessment purposes only and are not to be used for conveyances.
 - Lot Tables shown on Maps are unofficial. See Assessor's records for official information.
 - Building symbols are to indicate presence of building(s) on lots, not actual locations within lots.

TAX MAP
TOWN OF CANAAN
 SOMERSET COUNTY, MAINE
 ORIGINAL MAPS PREPARED BY
 CENTRAL MAINE SURVEYING 1979
 UPDATED BY R.J. BUTLER
 (207) 938-3477 HARTLAND, MAINE

- May 2023 -

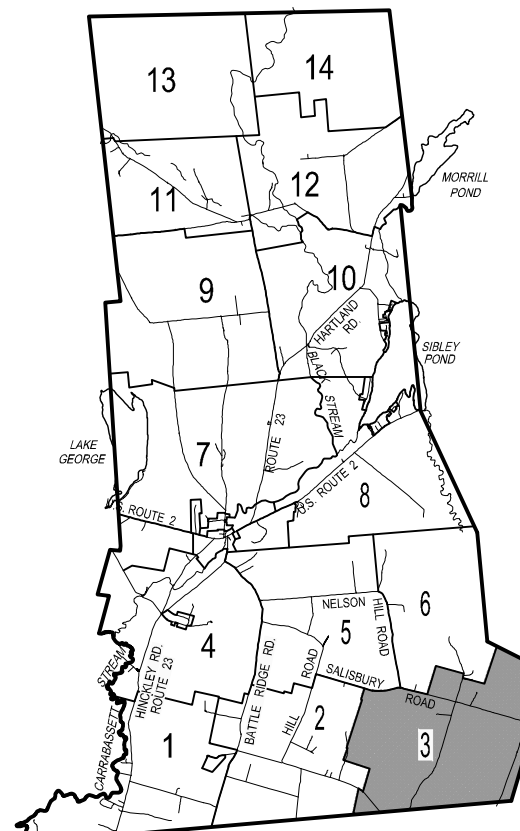


LOCUS MAP

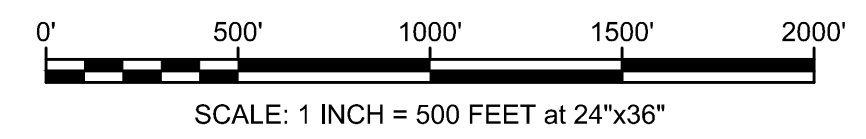


- LEGEND**
- 23 Lot Number
 - (23) Historical Lot Number
 - ↔ Combines Lot into an Account
 - 3 Lot Number per Recorded Subdivision
 - ⊠ Building on Lot
 - ⊡ Building owned by Others on Lot
 - LE Life Estate
 - TG Tree Growth
 - † Cemetery
 - ⊕ Adjacent Map No.

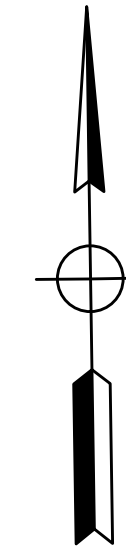
Notes:
 - Maps are for assessment purposes only and are not to be used for conveyances.
 - Lot Tables shown on Maps are unofficial. See Assessor's records for official information.
 - Building symbols are to indicate presence of building(s) on lots, not actual locations within lots.



TAX MAP
TOWN OF CANAAN
 SOMERSET COUNTY, MAINE
 ORIGINAL MAPS PREPARED BY
 CENTRAL MAINE SURVEYING 1979
 UPDATED BY R. J. BUTLER
 (207) 938-3477 HARTLAND, MAINE



SKOWHEGAN



- LEGEND**
- 23 Lot Number
 - (23) Historical Lot Number
 - ↔ Combines Lot into an Account
 - 3 Lot Number per Recorded Subdivision
 - ▣ Building on Lot
 - ▤ Building owned by Others on Lot
 - LE Life Estate
 - TG Tree Growth
 - † Cemetery
 - ⊕ Adjacent Map No.

Notes:

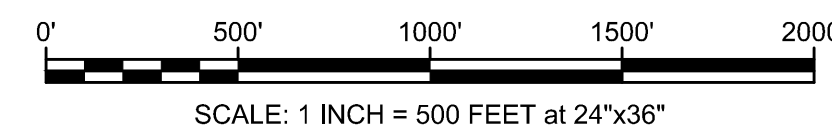
- Maps are for assessment purposes only and are not to be used for conveyances.
- Lot Tables shown on Maps are unofficial. See Assessor's records for official information.
- Building symbols are to indicate presence of building(s) on lots, not actual locations within lots.

TAX MAP
TOWN OF CANAAN
SOMERSET COUNTY, MAINE

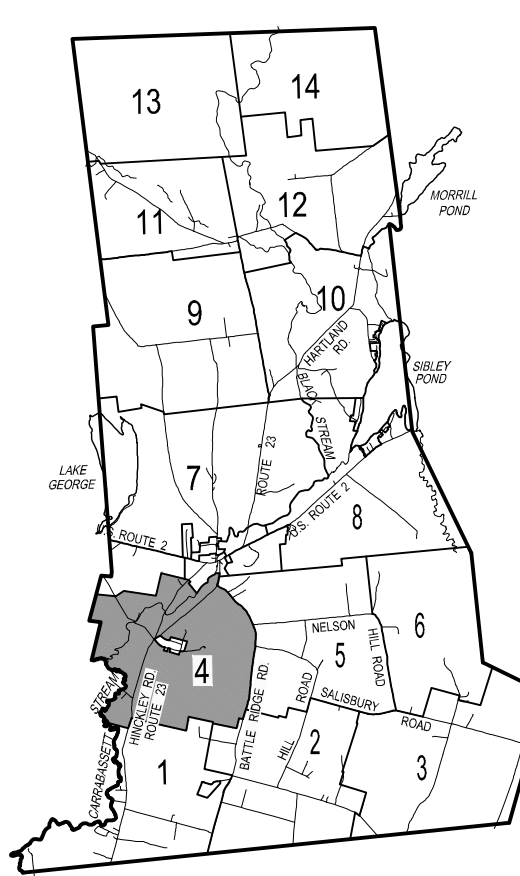
ORIGINAL MAPS PREPARED BY
CENTRAL MAINE SURVEYING 1979

UPDATED BY R. J. BUTLER
(207) 938-3477 HARTLAND, MAINE

- May 2023 -



SCALE: 1 INCH = 500 FEET at 24"x36"

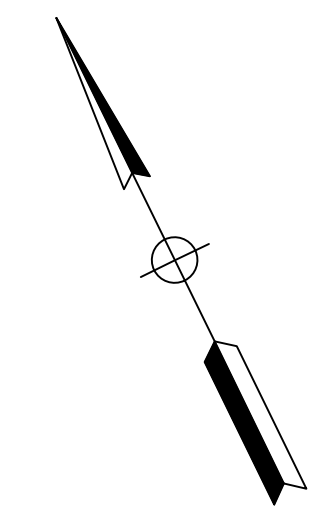


LOCUS MAP



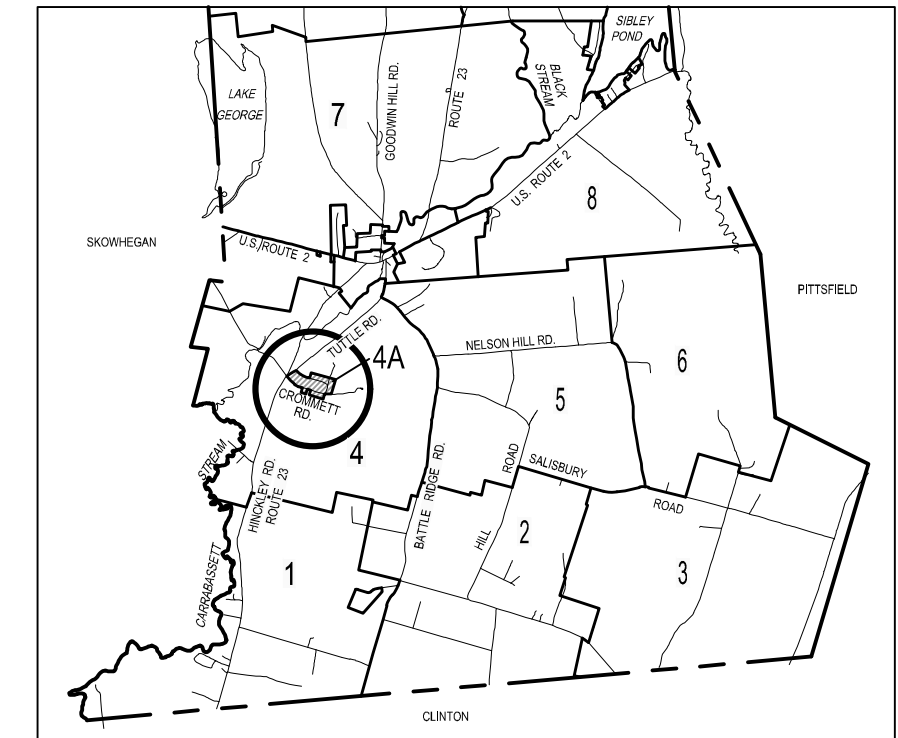
Shady Lane Subdivision Phase 2

This entire page is
Shady Lane Subdivision



- LEGEND**
- 23 Lot Number
 - (23) Historical Lot Number
 - ↔ Combines Lot into an Account
 - 3 Lot Number per Recorded Subdivision
 - [B] Building on Lot
 - [D] Building owned by Others on Lot
 - LE Life Estate
 - TG Tree Growth
 - † Cemetery
 - ⊕ Adjacent Map No.

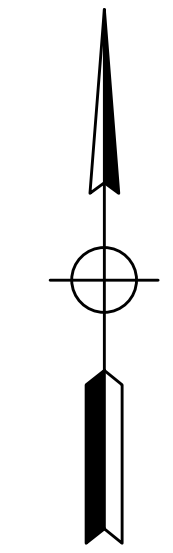
Notes:
 - Maps are for assessment purposes only and are not to be used for conveyances.
 - Building symbols are to indicate presence of building(s) on lots, not actual locations within lots.



LOCUS MAP

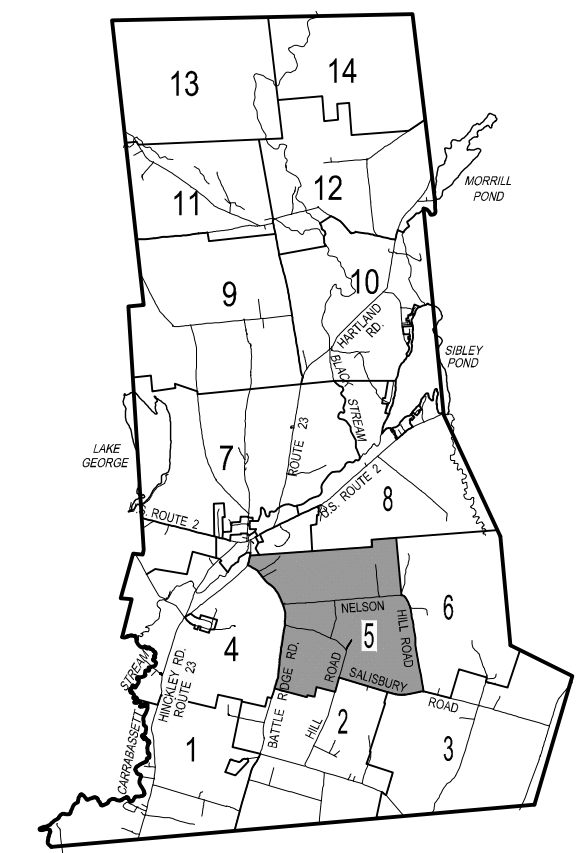
TAX MAP
TOWN OF CANAAN
 SOMERSET COUNTY, MAINE
 ORIGINAL MAPS PREPARED BY
 CENTRAL MAINE SURVEYING 1979
 UPDATED BY R.J. BUTLER
 (207) 938-3477 HARTLAND, MAINE
 - May 2023 -

SCALE: 1 INCH = 100 FEET at 24"x36"



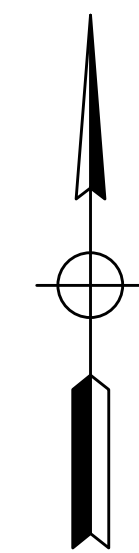
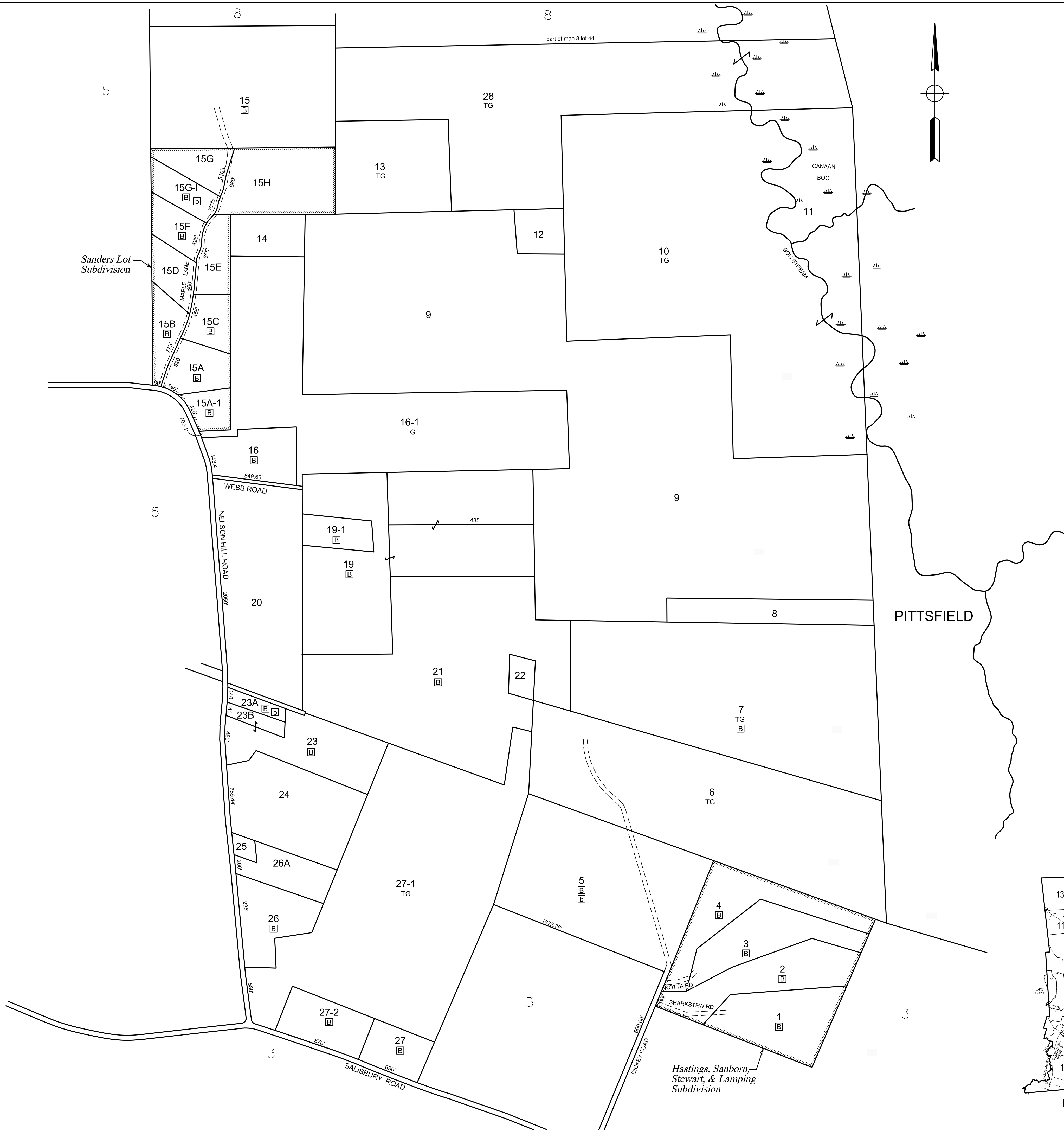
- LEGEND**
- 23 Lot Number
 - (23) Historical Lot Number
 - ↔ Combines Lot into an Account
 - 3 Lot Number per Recorded Subdivision
 - [B] Building on Lot
 - [B] Building owned by Others on Lot
 - LE Life Estate
 - TG Tree Growth
 - † Cemetery
 - ⊕ Adjacent Map No.

Notes:
 - Maps are for assessment purposes only and are not to be used for conveyances.
 - Lot Tables shown on Maps are unofficial. See Assessor's records for official information.
 - Building symbols are to indicate presence of building(s) on lots, not actual locations within lots.



TAX MAP
TOWN OF CANAAN
 SOMERSET COUNTY, MAINE
 ORIGINAL MAPS PREPARED BY
 CENTRAL MAINE SURVEYING 1979
 UPDATED BY R. J. BUTLER
 (207) 938-3477 HARTLAND, MAINE
- May 2023 -

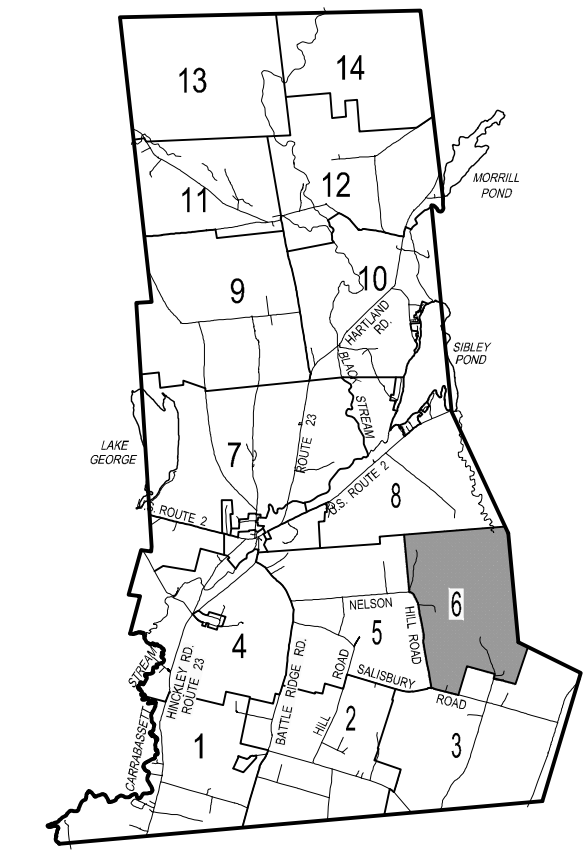
0' 500' 1000' 1500' 2000'
 SCALE: 1 INCH = 500 FEET at 24"x36"



LEGEND

- 23 Lot Number
- (23) Historical Lot Number
- ↪ Combines Lot into an Account
- 3 Lot Number per Recorded Subdivision
- [B] Building on Lot
- [B] Building owned by Others on Lot
- LE Life Estate
- TG Tree Growth
- † Cemetery
- ⊕ Adjacent Map No.

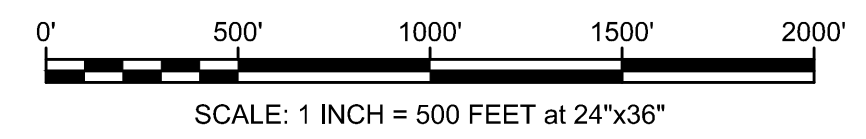
Notes:
 - Maps are for assessment purposes only and are not to be used for conveyances.
 - Lot Tables shown on Maps are unofficial. See Assessor's records for official information.
 - Building symbols are to indicate presence of building(s) on lots, not actual locations within lots.



TAX MAP
TOWN OF CANAAN
 SOMERSET COUNTY, MAINE

ORIGINAL MAPS PREPARED BY
 CENTRAL MAINE SURVEYING 1979
 UPDATED BY R. J. BUTLER
 (207) 938-3477 HARTLAND, MAINE

- May 2023 -



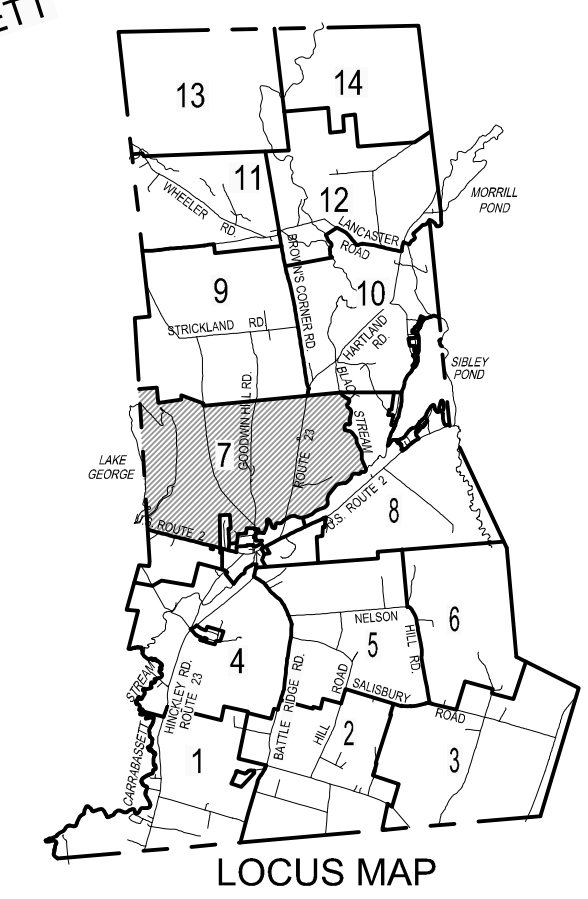
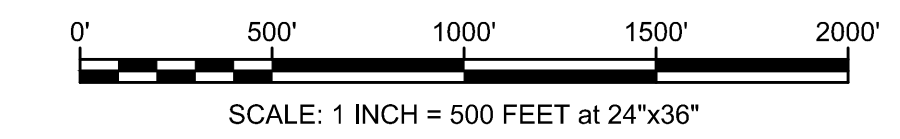


- LEGEND**
- 23 Lot Number
 - (23) Historical Lot Number
 - ↔ Combines Lot into an Account
 - 3 Lot Number per Recorded Subdivision
 - [B] Building on Lot
 - [O] Building owned by Others on Lot
 - LE Life Estate
 - TG Tree Growth
 - † Cemetery
 - ⊙ Adjacent Map No.

Notes:
 - Maps are for assessment purposes only and are not to be used for conveyances.
 - Building symbols are to indicate presence of building(s) on lots, not actual locations within lots.

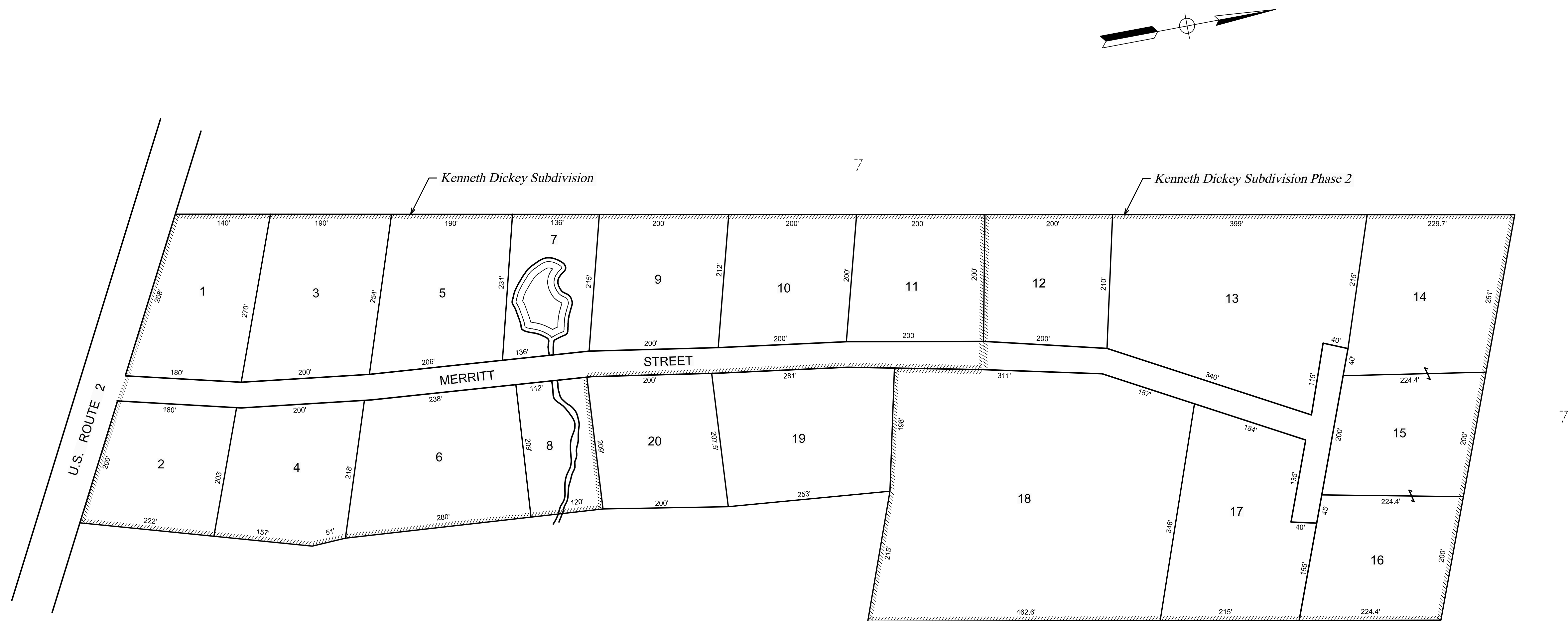
TAX MAP
TOWN OF CANAAN
 SOMERSET COUNTY, MAINE
 ORIGINAL MAPS PREPARED BY
 CENTRAL MAINE SURVEYING 1979
 UPDATED BY R. J. BUTLER
 (207) 938-3477 HARTLAND, MAINE

- May 2023 -

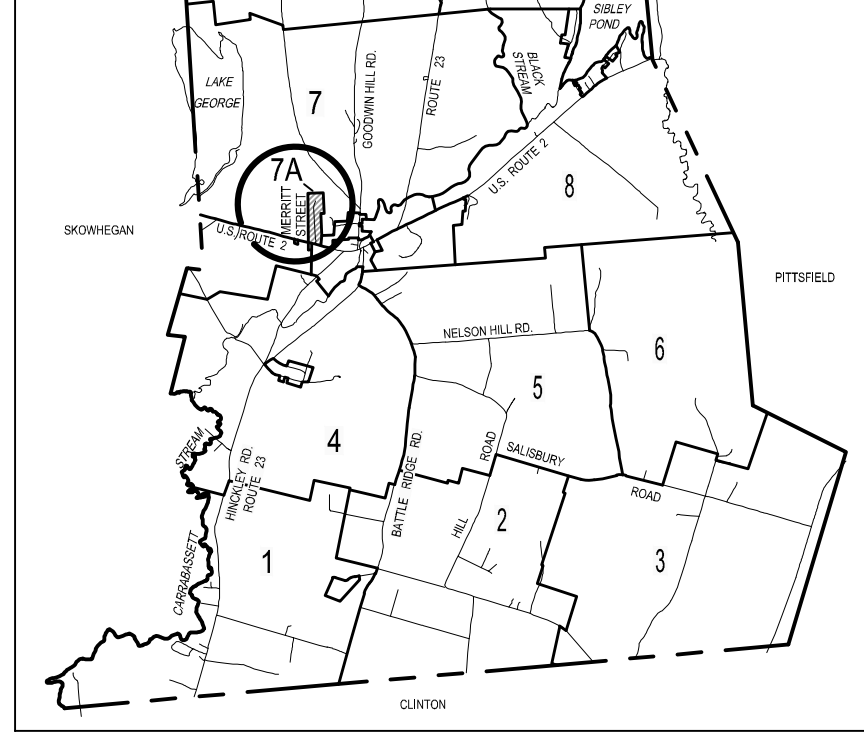


U-4

U-1



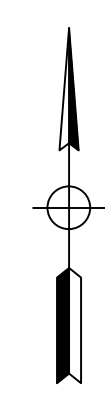
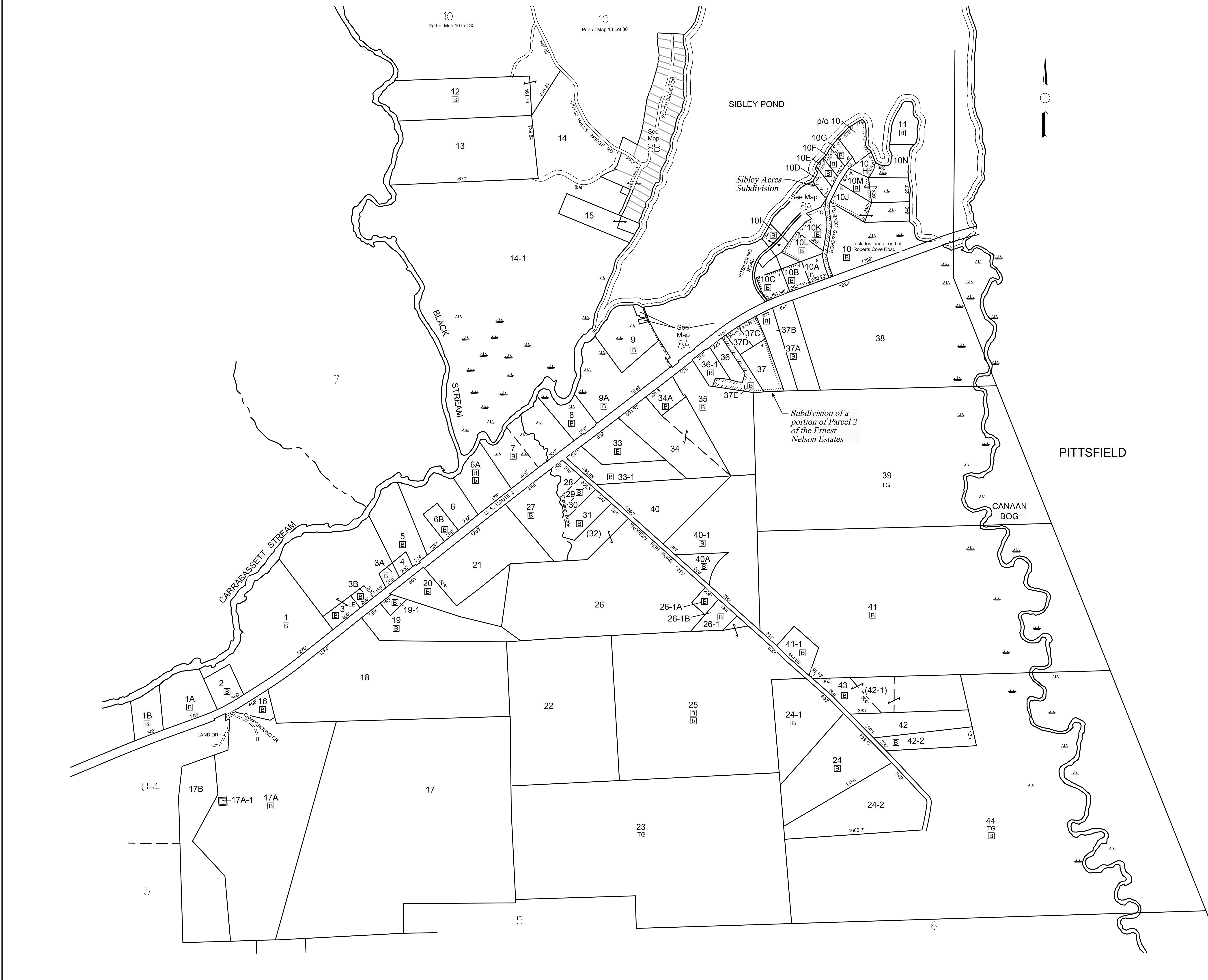
- LEGEND**
- 23 Lot Number
 - (23) Historical Lot Number
 - ↔ Combines Lot into an Account
 - 3 Lot Number per Recorded Subdivision
 - ▭ Building on Lot
 - ▭ Building owned by Others on Lot
 - LE Life Estate
 - TG Tree Growth
 - † Cemetery
 - ⊕ Adjacent Map No.
- Notes:**
- Maps are for assessment purposes only and are not to be used for conveyances.
 - Building symbols are to indicate presence of building(s) on lots, not actual locations within lots.



LOCUS MAP

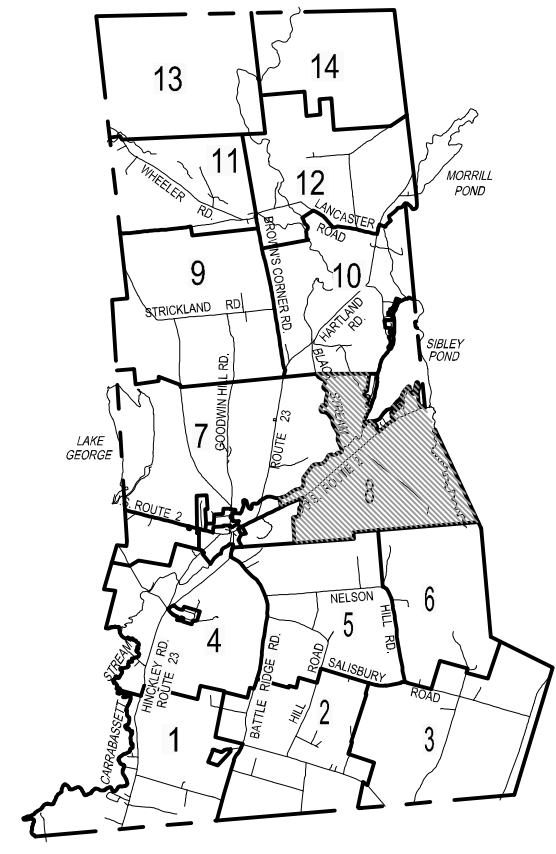
TAX MAP
TOWN OF CANAAN
 SOMERSET COUNTY, MAINE
 ORIGINAL MAPS PREPARED BY
 CENTRAL MAINE SURVEYING 1979
 UPDATED BY R.J. BUTLER
 (207) 938-3477 HARTLAND, MAINE
 - May 2023 -

SCALE: 1 INCH = 100 FEET at 24"x36"



- LEGEND**
- 23 Lot Number
 - (23) Historical Lot Number
 - ↔ Combines Lot into an Account
 - 3 Lot Number per Recorded Subdivision
 - ▣ Building on Lot
 - ▤ Building owned by Others on Lot
 - LE Life Estate
 - TG Tree Growth
 - † Cemetery
 - ⊕ Adjacent Map No.

Notes:
 - Maps are for assessment purposes only and are not to be used for conveyances.
 - Building symbols are to indicate presence of building(s) on lots, not actual locations within lots.

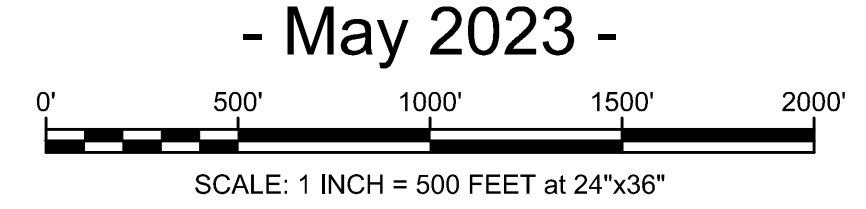


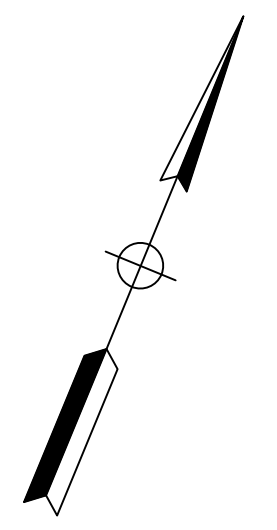
LOCUS MAP

TAX MAP
TOWN OF CANAAN
 SOMERSET COUNTY, MAINE

ORIGINAL MAPS PREPARED BY
 CENTRAL MAINE SURVEYING 1979

UPDATED BY R. J. BUTLER
 (207) 938-3477 HARTLAND, MAINE

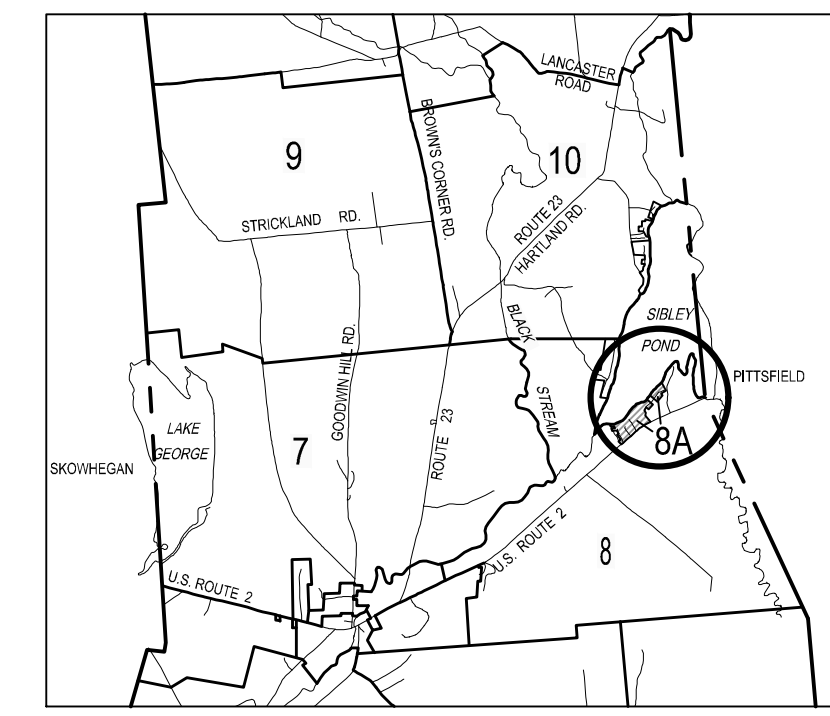




LEGEND

- 23 Lot Number
- (23) Historical Lot Number
- ↔ Combines Lot into an Account
- 3 Lot Number per Recorded Subdivision
- ▣ Building on Lot
- ▤ Building owned by Others on Lot
- LE Life Estate
- TG Tree Growth
- † Cemetery
- ⊗ Adjacent Map No.

Notes:
 - Maps are for assessment purposes only and are not to be used for conveyances.
 - Building symbols are to indicate presence of building(s) on lots, not actual locations within lots.



LOCUS MAP

TAX MAP
TOWN OF CANAAN
 SOMERSET COUNTY, MAINE

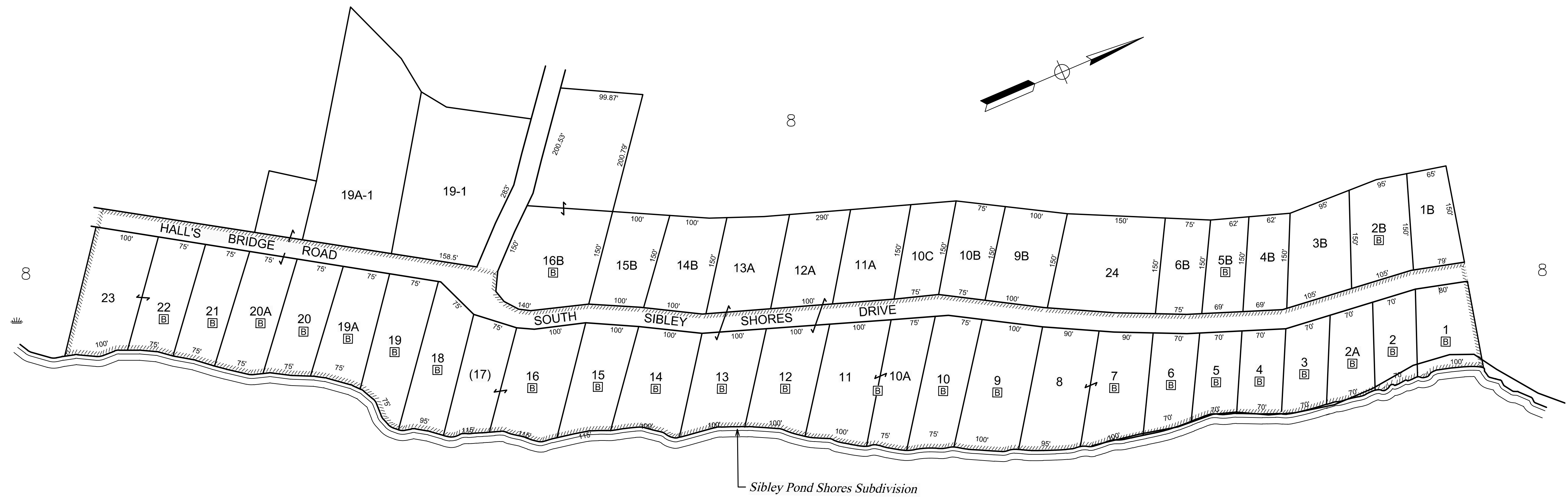
ORIGINAL MAPS PREPARED BY
 CENTRAL MAINE SURVEYING 1979

UPDATED BY R. J. BUTLER
 (207) 938-3477 HARTLAND, MAINE

- May 2023 -



SCALE: 1 INCH = 100 FEET at 24"x36"



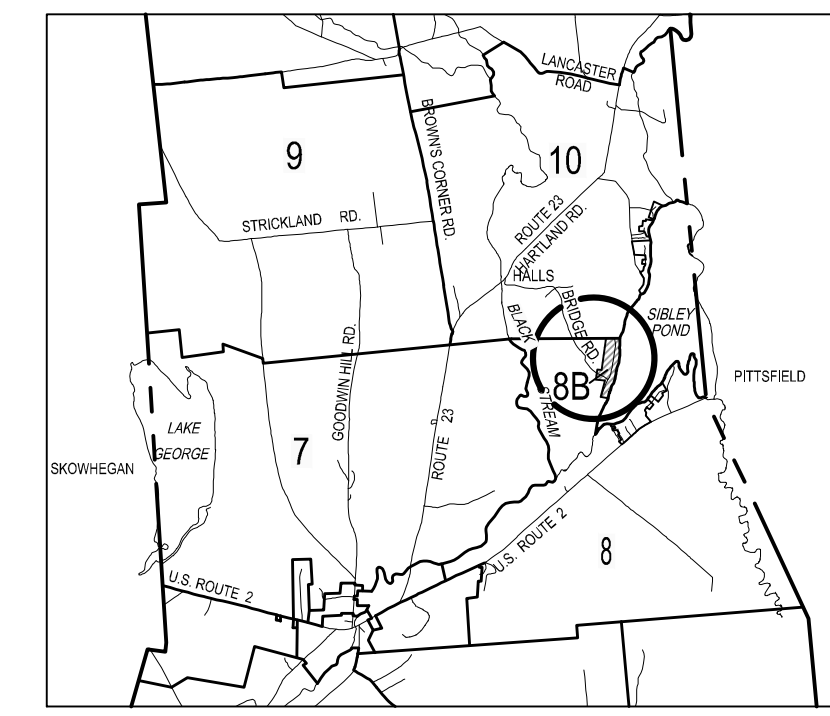
Sibley Pond Shores Subdivision

SIBLEY POND

LEGEND

- 23 Lot Number
- (23) Historical Lot Number
- ↔ Combines Lot into an Account
- 3 Lot Number per Recorded Subdivision
- ⊠ Building on Lot
- ⊡ Building owned by Others on Lot
- LE Life Estate
- TG Tree Growth
- † Cemetery
- ⊕ Adjacent Map No.

Notes:
 - Maps are for assessment purposes only and are not to be used for conveyances.
 - Building symbols are to indicate presence of building(s) on lots, not actual locations within lots.



LOCUS MAP

TAX MAP
TOWN OF CANAAN
 SOMERSET COUNTY, MAINE
 ORIGINAL MAPS PREPARED BY
 CENTRAL MAINE SURVEYING 1979
 UPDATED BY R. J. BUTLER
 (207) 938-3477 HARTLAND, MAINE
 - May 2023 -

0' 100' 200' 300' 400'
 SCALE: 1 INCH = 100 FEET at 24"x36"



SKOWHEGAN

SKOWHEGAN

LEGEND

- 23 Lot Number
- (23) Historical Lot Number
- ↔ Combines Lot into an Account
- 3 Lot Number per Recorded Subdivision
- [B] Building on Lot
- [O] Building owned by Others on Lot
- LE Life Estate
- TG Tree Growth
- † Cemetery
- ⊕ Adjacent Map No.

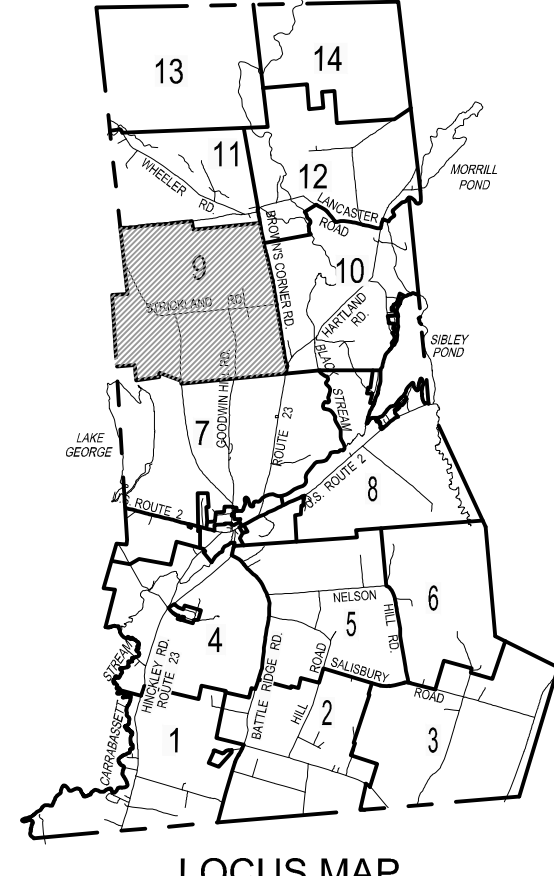
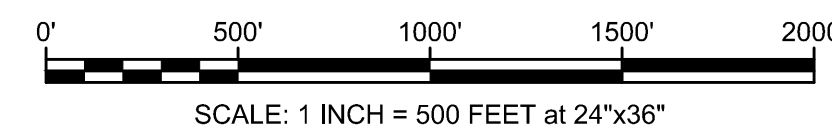
Notes:
 - Maps are for assessment purposes only and are not to be used for conveyances.
 - Building symbols are to indicate presence of building(s) on lots, not actual locations within lots.

TAX MAP
TOWN OF CANAAN
 SOMERSET COUNTY, MAINE

ORIGINAL MAPS PREPARED BY
 CENTRAL MAINE SURVEYING 1979

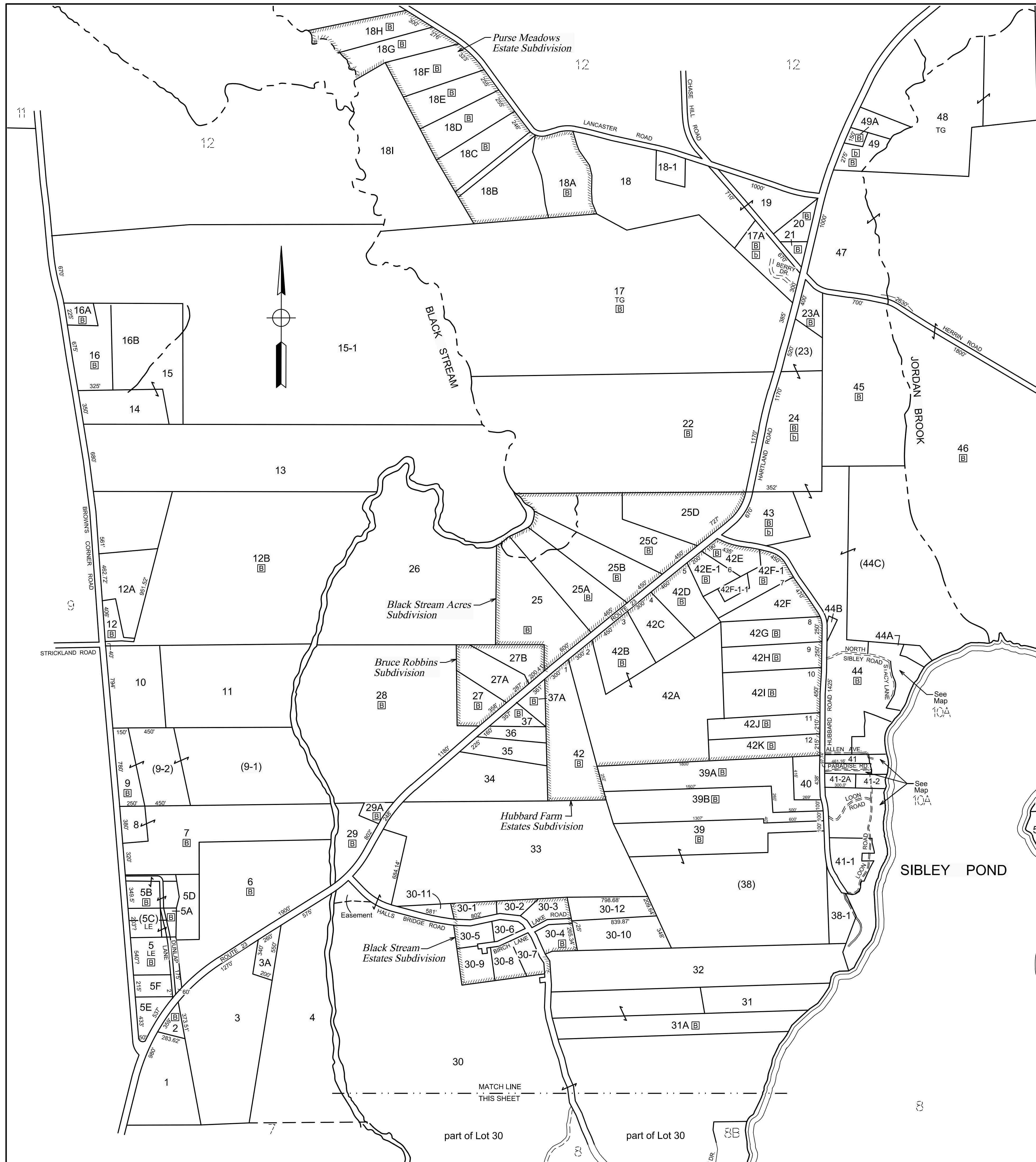
UPDATED BY R. J. BUTLER
 (207) 938-3477 HARTLAND, MAINE

- May 2023 -



LOCUS MAP

TAX MAP



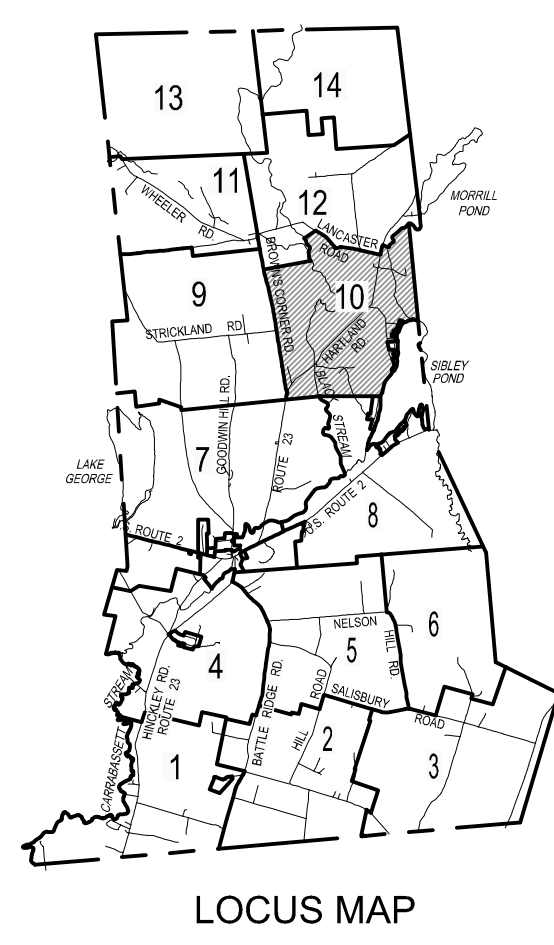
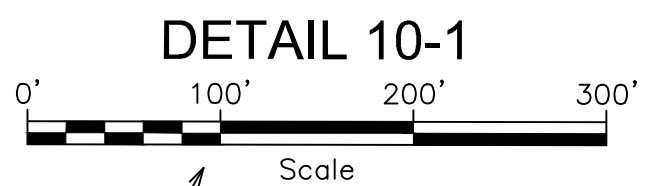
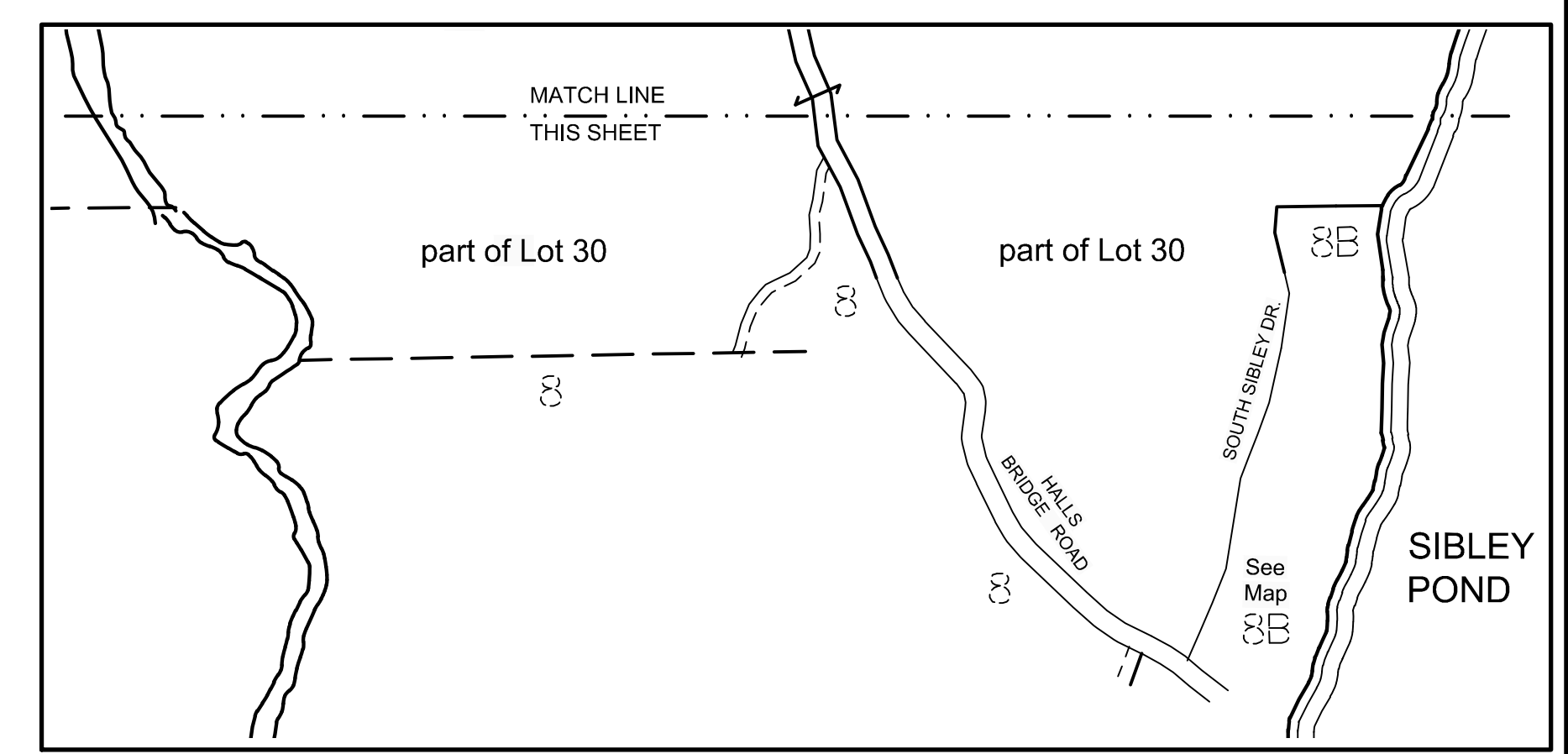
LEGEND

- 23 Lot Number
- (23) Historical Lot Number
- ↔ Combines Lot into an Account
- 3 Lot Number per Recorded Subdivision
- ▣ Building on Lot
- ▤ Building owned by Others on Lot
- LE Life Estate
- TG Tree Growth
- † Cemetery
- ⊕ Adjacent Map No.

Notes:

- Maps are for assessment purposes only and are not to be used for conveyances.
- Building symbols are to indicate presence of building(s) on lots, not actual locations within lots.

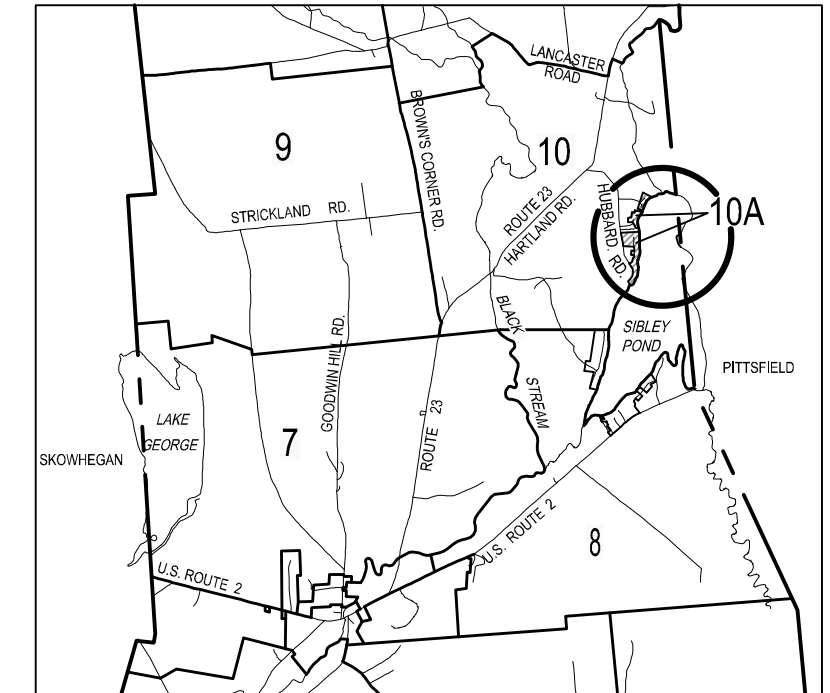
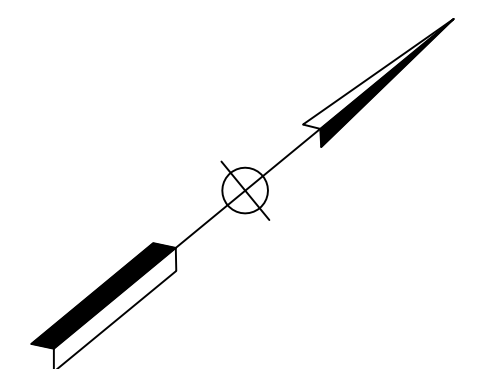
HARTLAND
PITTSFIELD



TAX MAP
TOWN OF CANAAN
SOMERSET COUNTY, MAINE
ORIGINAL MAPS PREPARED BY
CENTRAL MAINE SURVEYING 1979
UPDATED BY R. J. BUTLER
(207) 938-3477 HARTLAND, MAINE
- May 2023 -
SCALE: 1 INCH = 500 FEET at 24"x36"

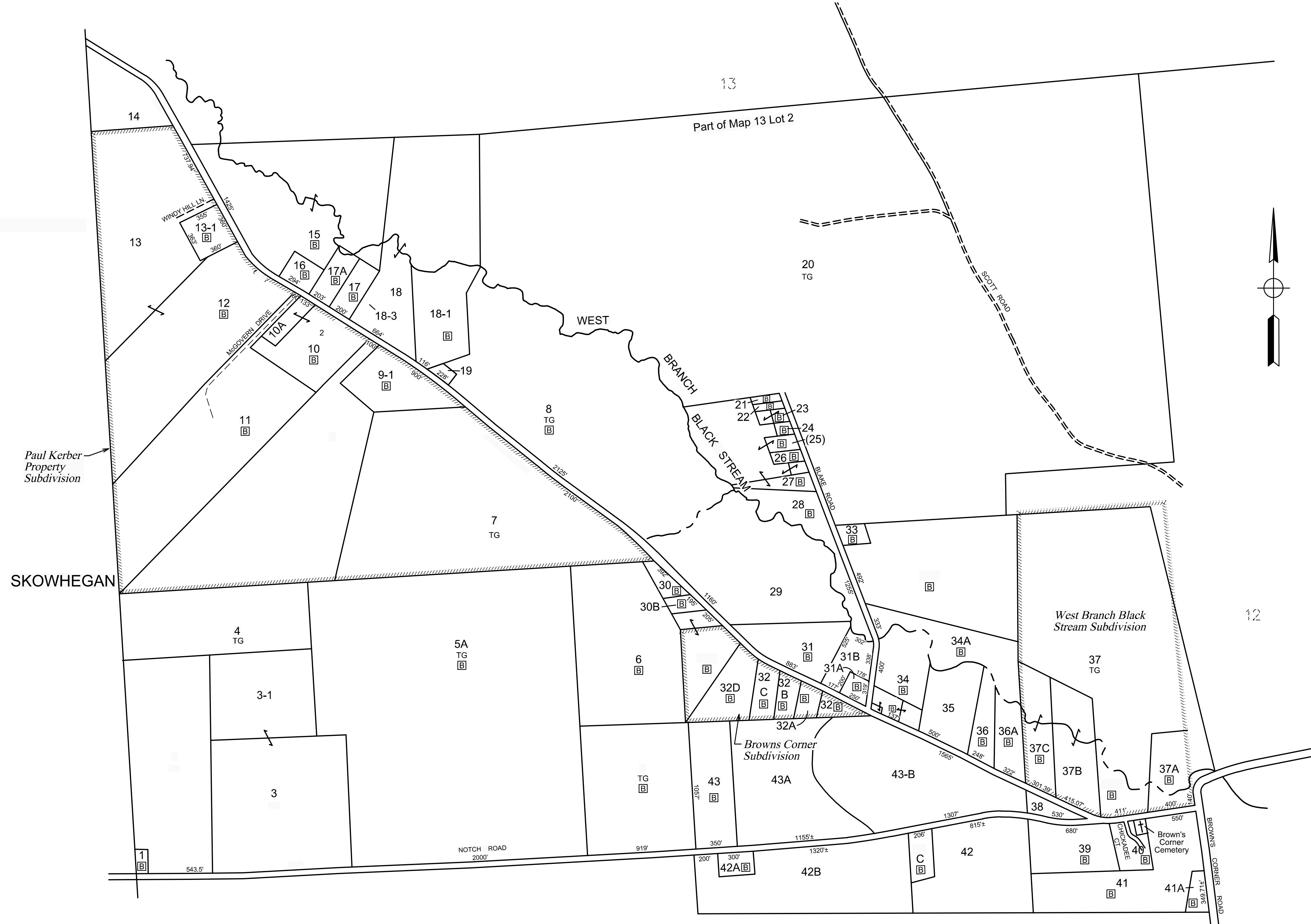


- LEGEND**
- 23 Lot Number
 - (23) Historical Lot Number
 - ↔ Combines Lot into an Account
 - 3 Lot Number per Recorded Subdivision
 - ▣ Building on Lot
 - ▤ Building owned by Others on Lot
 - LE Life Estate
 - TG Tree Growth
 - † Cemetery
 - ⊕ Adjacent Map No.
- Notes:**
- Maps are for assessment purposes only and are not to be used for conveyances.
 - Building symbols are to indicate presence of building(s) on lots, not actual locations within lots.



TAX MAP
TOWN OF CANAAN
 SOMERSET COUNTY, MAINE
 ORIGINAL MAPS PREPARED BY
 CENTRAL MAINE SURVEYING 1979
 UPDATED BY R.J. BUTLER
 (207) 938-3477 HARTLAND, MAINE
- May 2023 -

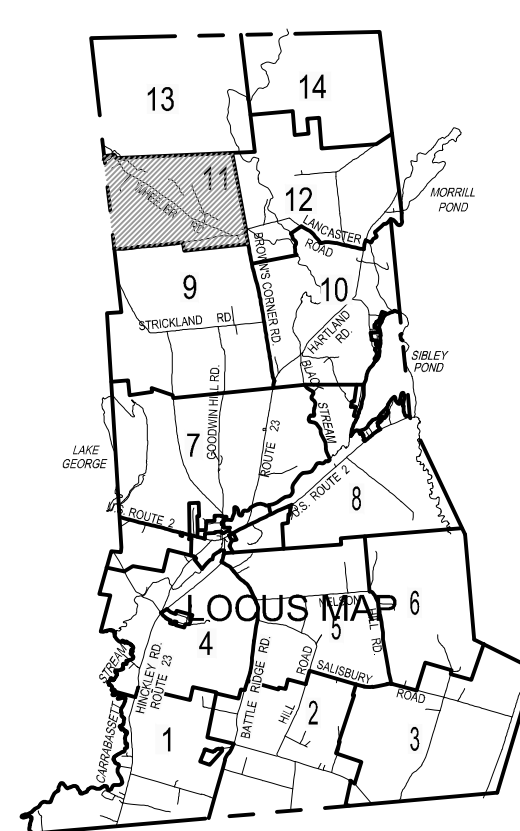
0' 100' 200' 300' 400'
 SCALE: 1 INCH = 100 FEET at 24"x36"



LEGEND

- 23 Lot Number
- (23) Historical Lot Number
- ↔ Combines Lot into an Account
- 3 Lot Number per Recorded Subdivision
- [B] Building on Lot
- [O] Building owned by Others on Lot
- LE Life Estate
- TG Tree Growth
- † Cemetery
- ⊕ Adjacent Map No.

Notes:
 - Maps are for assessment purposes only and are not to be used for conveyances.
 - Building symbols are to indicate presence of building(s) on lots, not actual locations within lots.

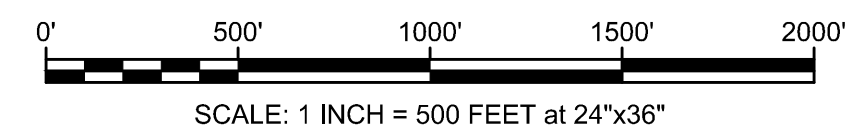


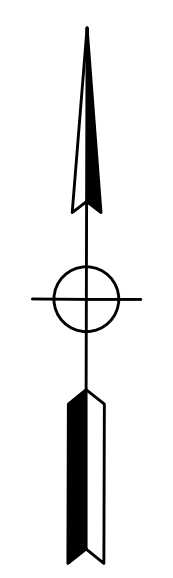
TAX MAP
TOWN OF CANAAN
 SOMERSET COUNTY, MAINE

ORIGINAL MAPS PREPARED BY
 CENTRAL MAINE SURVEYING 1979

UPDATED BY R. J. BUTLER
 (207) 938-3477 HARTLAND, MAINE

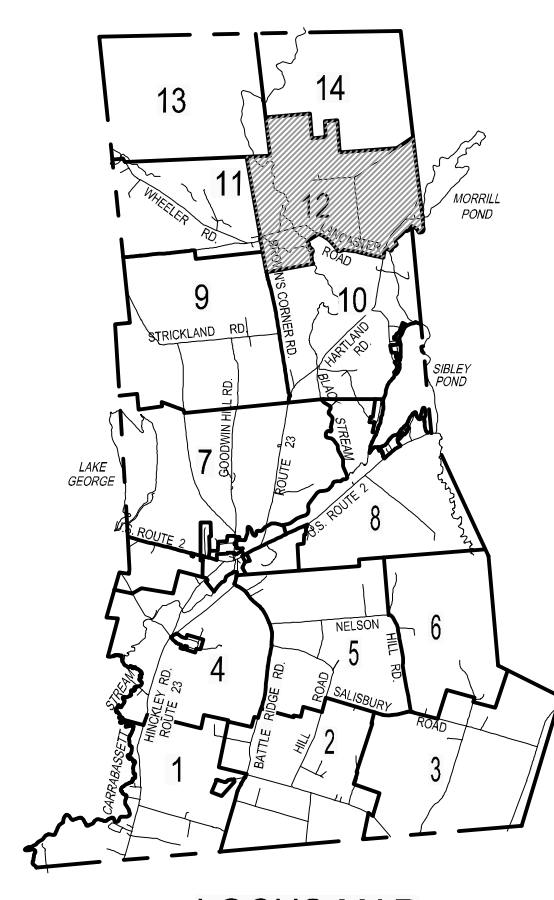
- May 2023 -



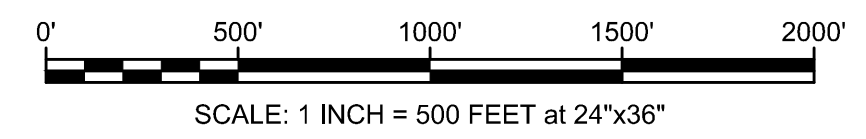


- LEGEND**
- 23 Lot Number
 - (23) Historical Lot Number
 - ↔ Combines Lot into an Account
 - 3 Lot Number per Recorded Subdivision
 - [B] Building on Lot
 - [O] Building owned by Others on Lot
 - LE Life Estate
 - TG Tree Growth
 - † Cemetery
 - ⊕ Adjacent Map No.

Notes:
 - Maps are for assessment purposes only and are not to be used for conveyances.
 - Building symbols are to indicate presence of building(s) on lots, not actual locations within lots.



TAX MAP
TOWN OF CANAAN
 SOMERSET COUNTY, MAINE
 ORIGINAL MAPS PREPARED BY
 CENTRAL MAINE SURVEYING 1979
 UPDATED BY R. J. BUTLER
 (207) 938-3477 HARTLAND, MAINE
 - May 2023 -



HARTLAND

CORNVILLE

SURRELL WOODS ROAD

1 (B)

2
T.G.

Part of Map 13 Lot 2

14

Part of Map 12 Lot 10

12

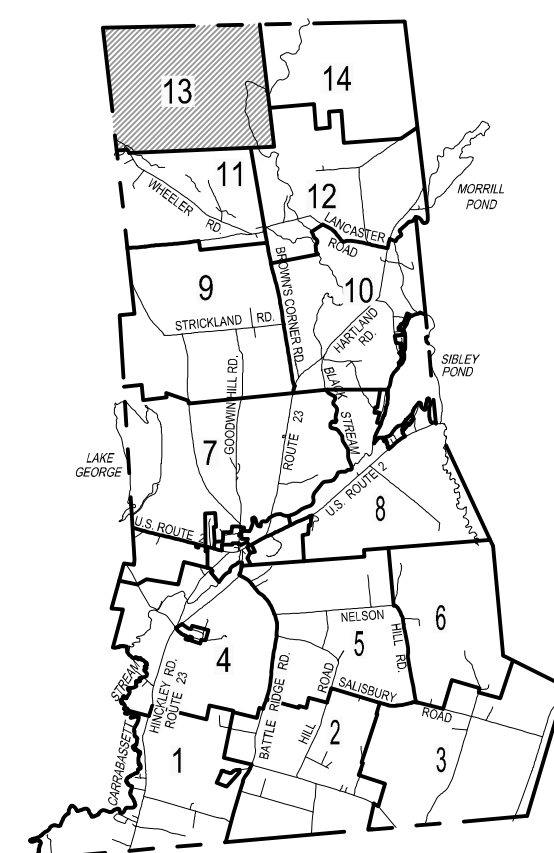
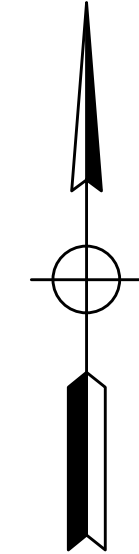
WHEELER ROAD

11

11

SCOTT ROAD

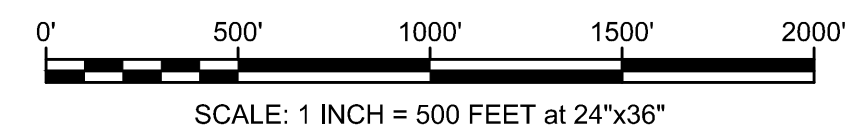
EAST
BRANCH
BLACK
STREAM



LOCUS MAP

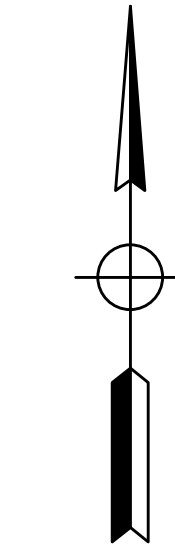
TAX MAP
TOWN OF CANAAN
SOMERSET COUNTY, MAINE
ORIGINAL MAPS PREPARED BY
CENTRAL MAINE SURVEYING 1979
UPDATED BY R. J. BUTLER
(207) 938-3477 HARTLAND, MAINE

- May 2023 -

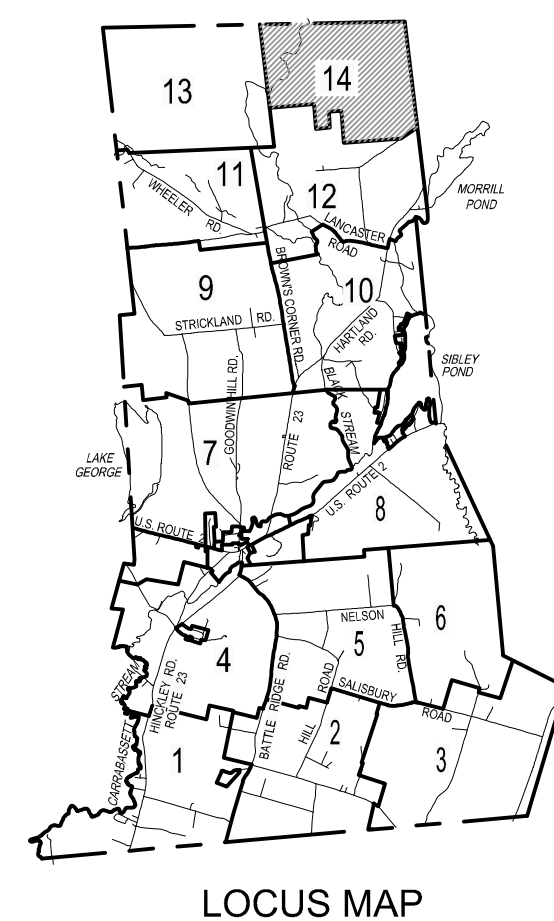
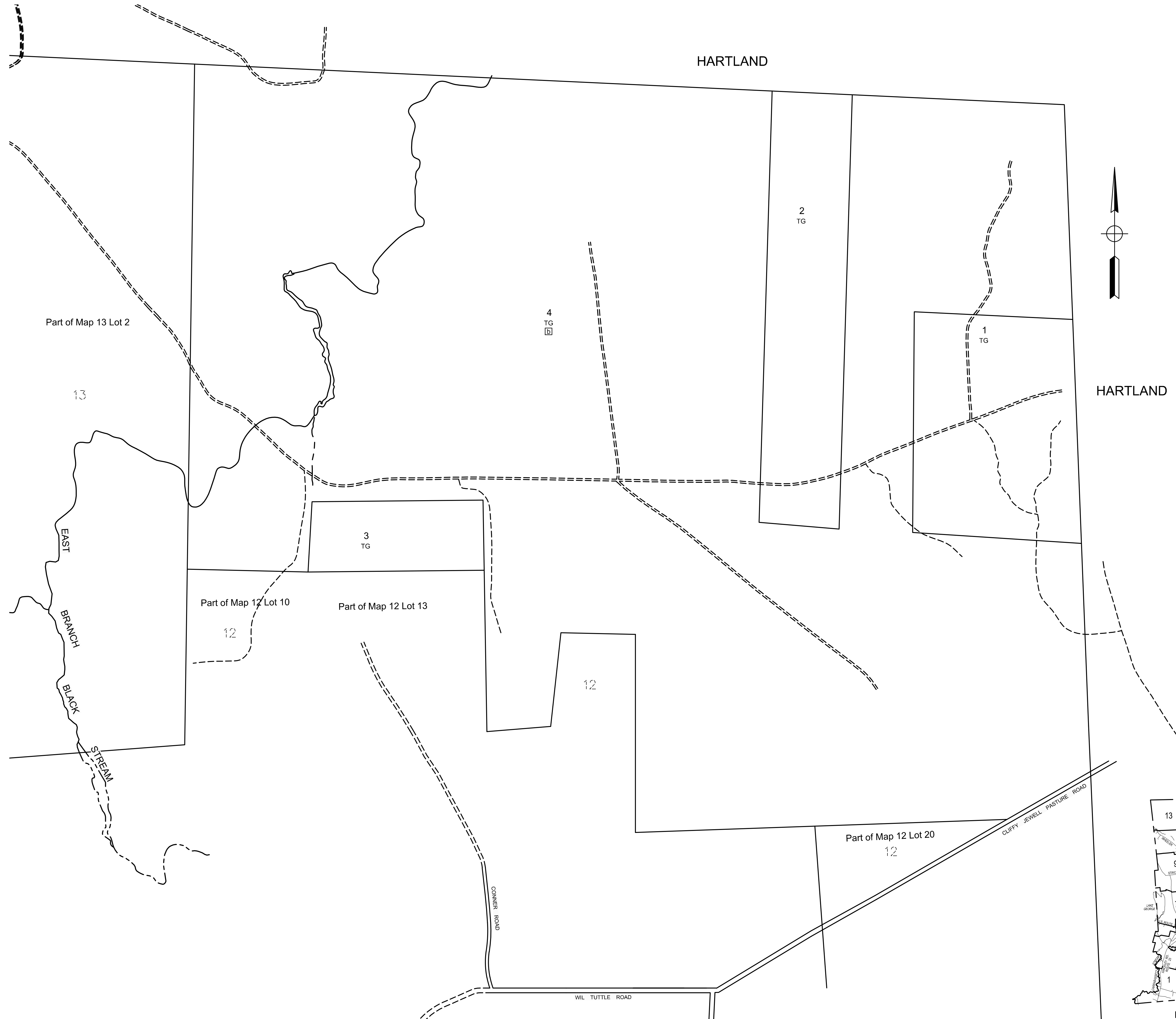


SCALE: 1 INCH = 500 FEET at 24"x36"

HARTLAND

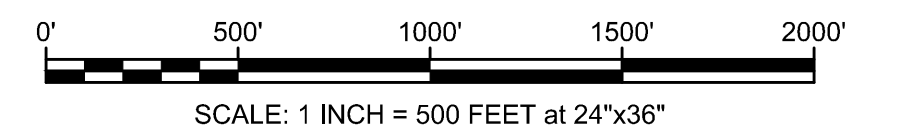


HARTLAND



TAX MAP
TOWN OF CANAAN
SOMERSET COUNTY, MAINE
ORIGINAL MAPS PREPARED BY
CENTRAL MAINE SURVEYING 1979
UPDATED BY R. J. BUTLER
(207) 938-3477 HARTLAND, MAINE

- May 2023 -



SCALE: 1 INCH = 500 FEET at 24"x36"